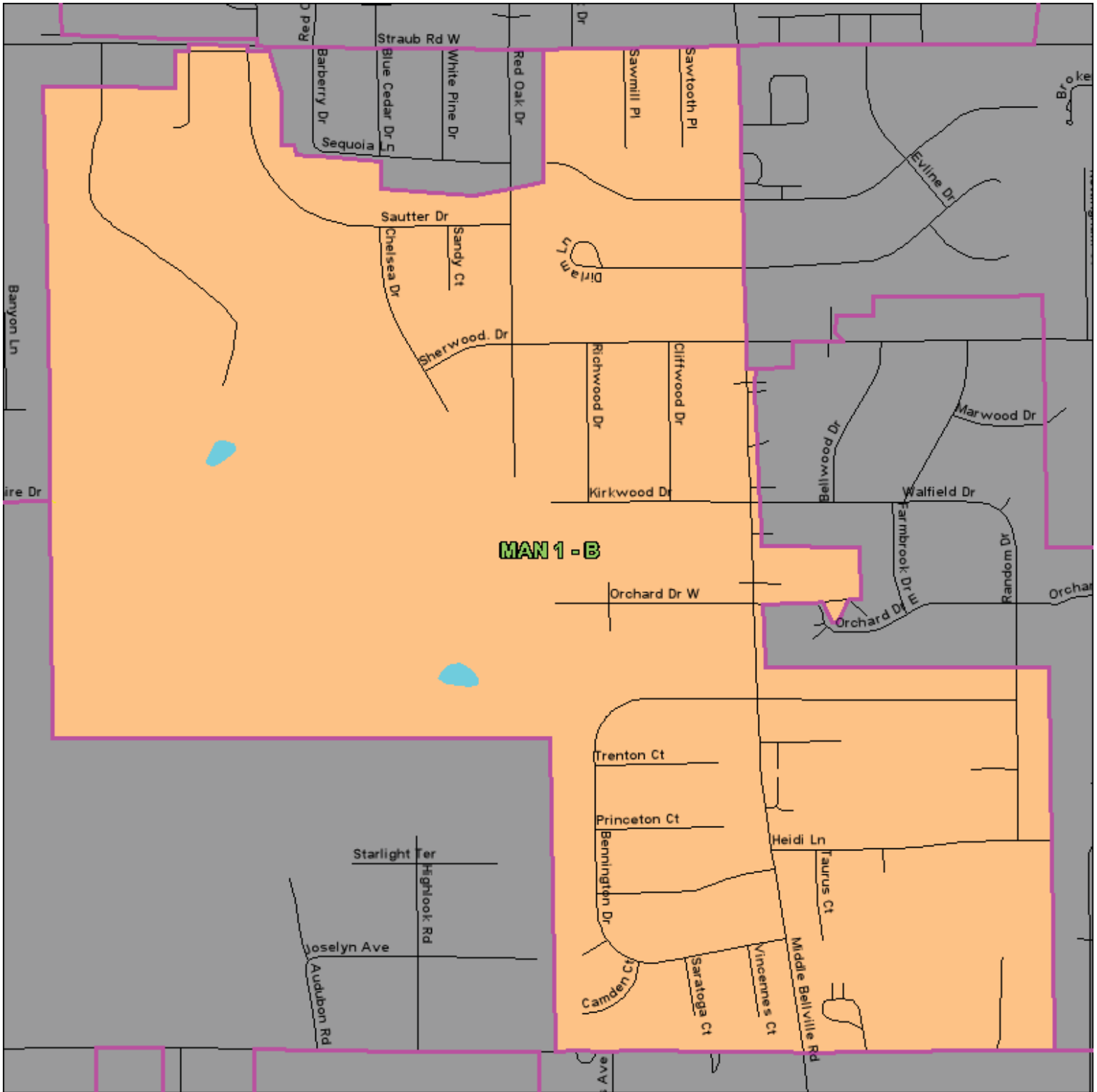


Voter Precinct MAN 1-A (0100)

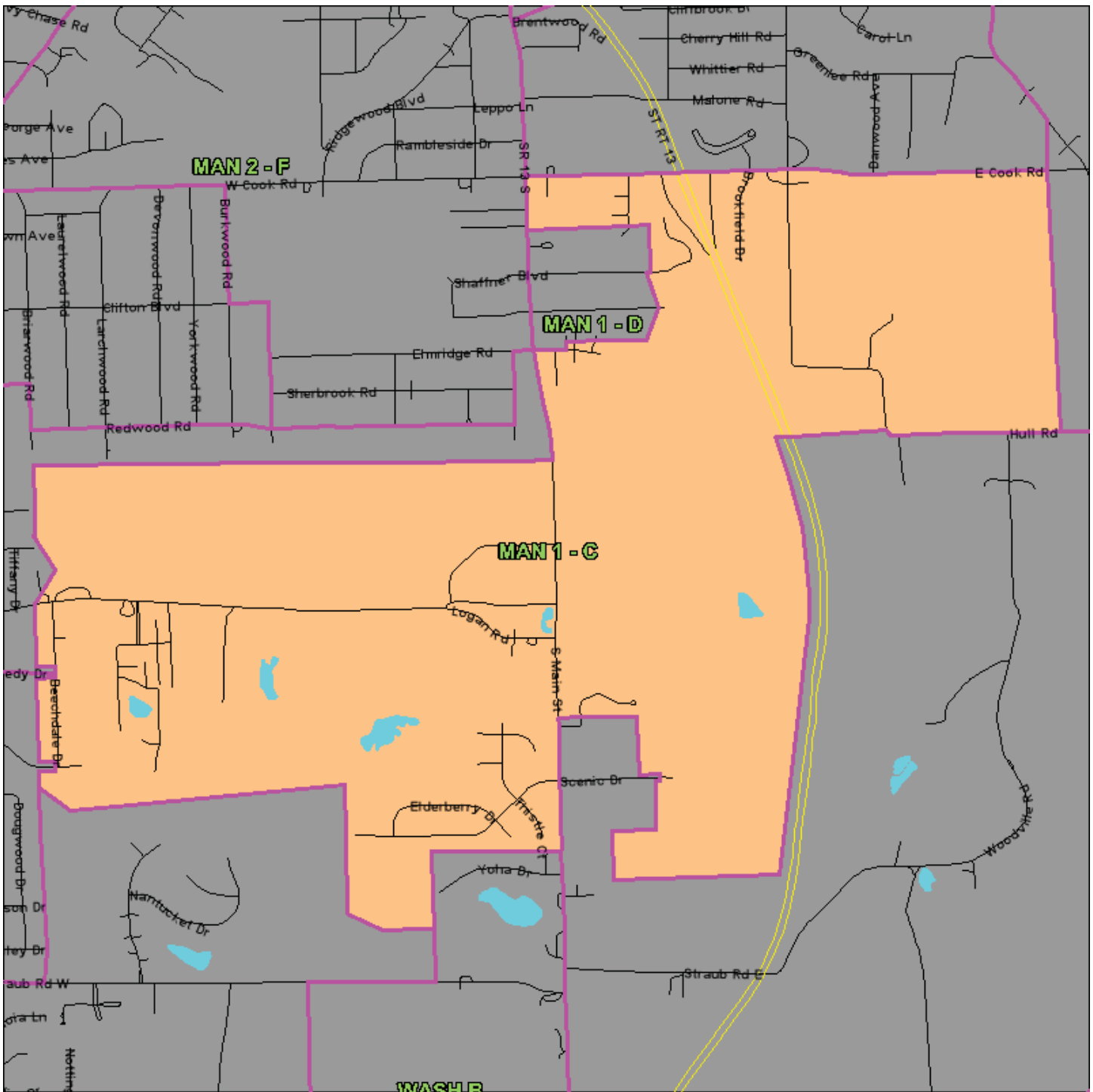
STREET_NAME	LOW	HIGH	SIDE
Aspen Ct	1300	1399	BOTH
Auer Blvd	1386	1470	EVEN
Auer Blvd	1395	1481	ODD
Bridgewater Way N	1300	1321	BOTH
Bridgewater Way S	1479	1548	BOTH
Brookpark Dr	1338	1614	BOTH
Butternut Ct	1100	1299	BOTH
CanteberryLn	1183	1299	BOTH
CedarbrookCt	1200	1399	BOTH
Cedarlawn Ct	1300	1351	BOTH
Curtis Dr	890	1098	EVEN
Curtis Dr	895	1099	ODD
Donal Dr	1012	1098	EVEN
Donal Dr	1027	1099	ODD
Estate Ct	1500	1699	BOTH
Griebing Rd	1663	1699	ODD
Griebing Rd	1686	1698	EVEN
Hess Cir	1447	1542	BOTH
Hess Ln	1381	1429	ODD
Hess Ln	1384	1428	EVEN
Hidden Oak Trl	1574	1773	BOTH
Ledgewood Ct	1300	1600	BOTH
Lexbrook Trl	856	1011	BOTH
Lexdale Ln	879	965	ODD
Lexdale Ln	884	952	EVEN
Lexington Ave	1196	1816	EVEN
Oak Run Ct	1478	1533	BOTH
Oakridge Ct	1233	1262	BOTH
Overdale Dr	1429	1488	BOTH
Pin Oak Trl	1510	1845	BOTH
Pine Grove Ct	1500	1599	BOTH
Royal Oak Ct	1184	1211	BOTH
Royal Oak Dr	1335	1599	ODD
Royal Oak Dr	1340	1640	EVEN
Royal Oak Trl	1300	1599	BOTH
Royalwood Ct	1480	1526	BOTH
S Trimble Rd	1247	1383	ODD
S Trimble Rd	1338	1384	EVEN
Springbrook Dr	1353	1375	BOTH
Sunset Blvd	643	801	ODD
W Cook Rd	1189	1589	ODD
W Cook Rd	1318	1524	EVEN
W Cook Rd	1820	1888	EVEN
W Cook Rd	1887	1899	ODD
Walnut Creek Trl	1400	1599	BOTH
White Oak Ct	1478	1529	BOTH



MAN 1-B (0110)
BEREAN BAPTIST CHURCH
2145 MIDDLE BELLVILLE ROAD

Voter Precinct MAN 1-B (0110)

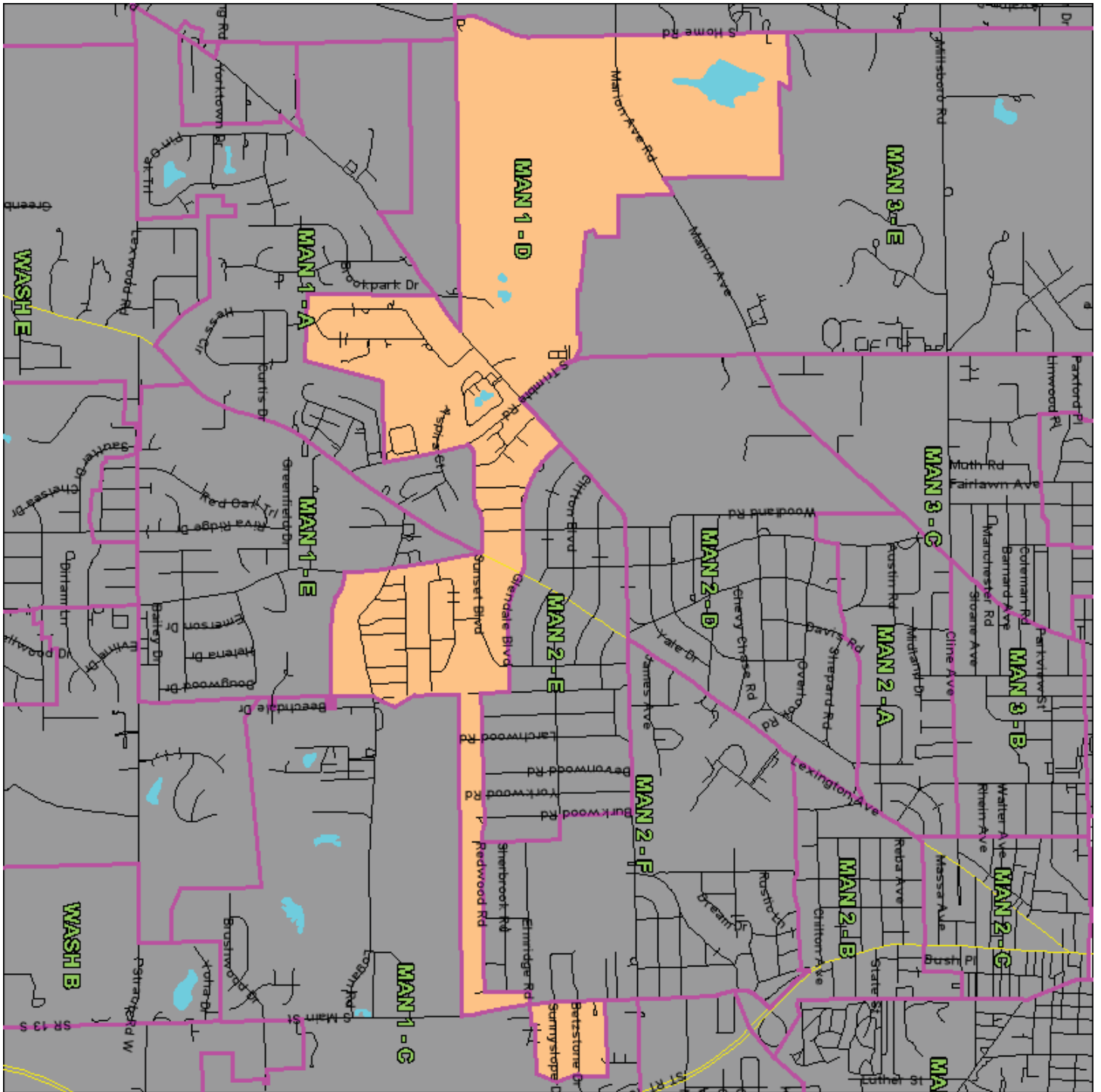
STREET_NAME	LOW	HIGH	SIDE
Bellaire Dr	1041	1051	ODD
Bennington Dr	522	601	BOTH
Bennington Dr	610	2599	BOTH
Brandywine Dr	613	663	BOTH
Camden Ct	2100	2299	BOTH
Chelsea Dr	1900	1981	BOTH
Cliffwood Dr	1928	1999	BOTH
Dirlam Ln	601	689	ODD
Dirlam Ln	606	690	EVEN
Freedom Ct	500	599	BOTH
Heidi Ln	514	651	BOTH
Kirkwood Dr	562	658	EVEN
Kirkwood Dr	577	653	ODD
Libra Ct	2100	2299	BOTH
Middle Bellville Rd	1796	2198	EVEN
Middle Bellville Rd	1943	2199	ODD
Newport Ct	2100	2199	BOTH
Orchard Dr E	648	658	EVEN
Orchard Dr E	551	675	BOTH
Princeton Ct	610	681	BOTH
Random Dr	2094	2100	EVEN
Random Dr	2101	2135	ODD
Random Dr	2126	2134	EVEN
Random Dr	2139	2199	ODD
Random Dr	2140	2198	EVEN
Random St	2136	2138	EVEN
Red Oak Dr	1900	2004	EVEN
Red Oak Dr	1903	2003	ODD
Richwood Dr	1900	1999	BOTH
Sandy Ct	1900	1932	EVEN
Sandy Ct	1901	1935	ODD
Saratoga Ct	2200	2399	BOTH
Sautter Dr	700	999	BOTH
Sawmill Pl	1800	1826	EVEN
Sawmill Pl	1801	1829	ODD
Sawtooth Pl	1800	1899	BOTH
Sequoia Ln	602	682	EVEN
Sequoia Ln	605	655	ODD
Sequoia Ln	661	689	ODD
Sherwood. Dr	551	700	BOTH
Straub Rd W	627	675	ODD
Straub Rd W	887	941	ODD
Taurus Ct	2100	2299	BOTH
Trenton Ct	600	675	BOTH
Vincennes Ct	2200	2299	BOTH
W Hanley Rd	526	600	EVEN
W Hanley Rd	600	660	EVEN



MAN 1-C (0120)
MISSION POINT
54 EAST COOK ROAD

Voter Precinct MAN 1-C (0120)

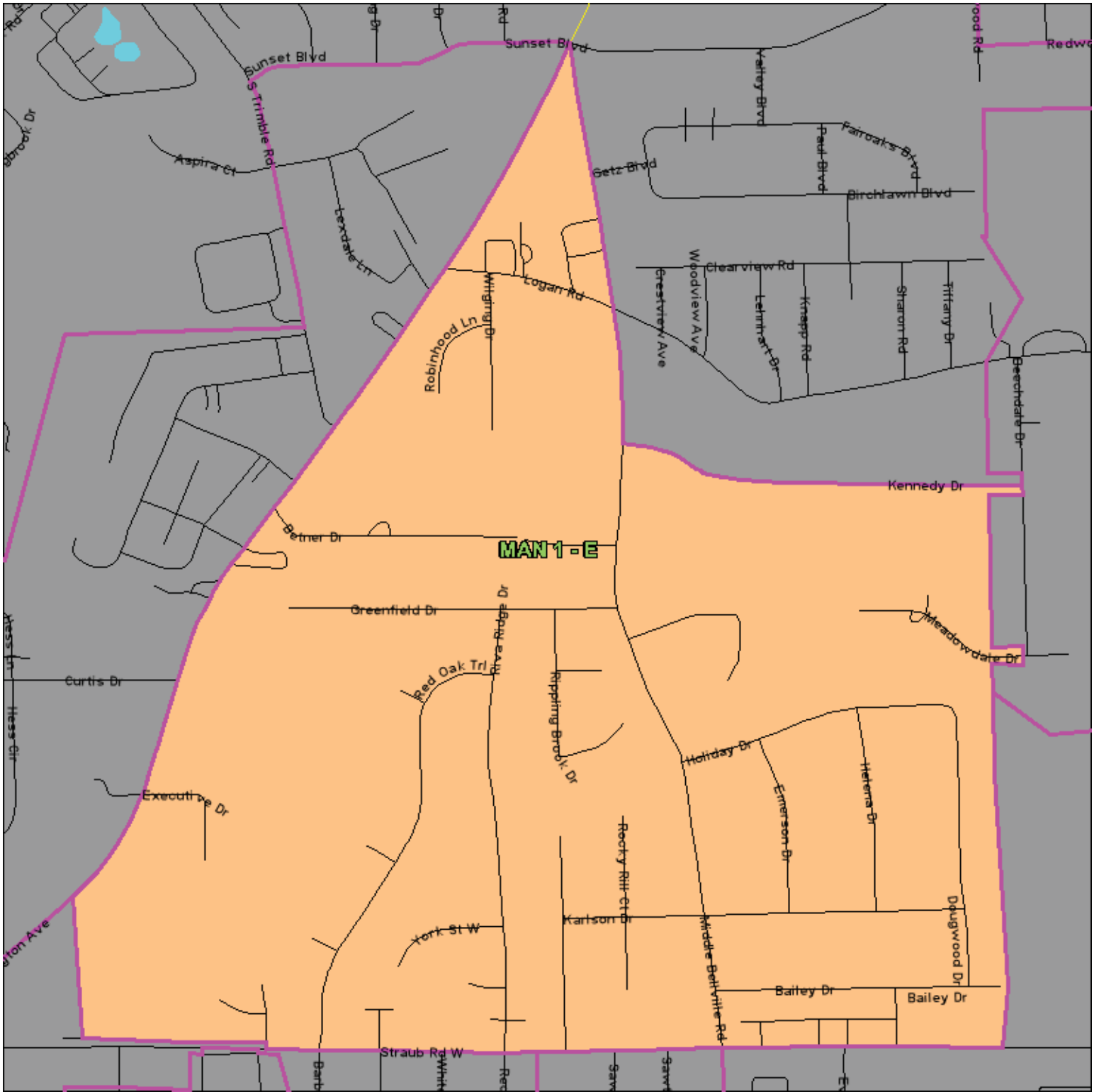
STREET_NAME	LOW	HIGH	SIDE
ST RT 13	939	1099	ODD
ST RT 13	940	1198	EVEN
Beechdale Dr	1313	1463	ODD
Beechdale Dr	1316	1368	EVEN
Beechdale Dr	1382	1474	EVEN
Betzstone Dr	116	160	EVEN
Betzstone Dr	125	135	ODD
Betzstone Dr	143	159	ODD
Brookfield Dr	882	936	EVEN
Brookfield Dr	895	925	ODD
Brushwood Dr	44	232	BOTH
Buckthorn Ct	1	199	BOTH
E Cook Rd	2	476	EVEN
E Cook Rd	478	556	EVEN
Elderberry Ct	1608	1635	BOTH
Elderberry Dr	90	183	BOTH
Hull Rd	473	523	ODD
Lilac Ct E	50	62	EVEN
Lilac Ct E	59	95	ODD
Lilac Ct E	68	90	EVEN
Lilac Ct W	92	130	EVEN
Lilac Ct W	107	131	ODD
Logan Rd	24	520	EVEN
Logan Rd	25	525	ODD
Meadowdale Dr	473	517	BOTH
S Main St	939	995	ODD
S Main St	1127	1499	ODD
S Main St	1250	1632	EVEN
Scenic Dr	145	145	ODD
Stimens Dr	2	98	EVEN
Stimens Dr	47	99	ODD
Sunnyslope Dr	126	136	EVEN
Sunnyslope Dr	131	135	ODD
Thistle Ct	1570	1635	BOTH
Thistle Dr	19	101	BOTH
Thistle Dr	1519	1569	ODD
Thistle Dr	1526	1568	EVEN
Vinedale Dr	500	515	BOTH
Woodville Rd	868	1270	EVEN
Woodville Rd	885	1285	ODD
Woodville Rd	1287	1399	ODD



MAN 1-D (0130)
RESURRECTION PARISH
2600 LEXINGTON AVE

Voter Precinct MAN 1-D (0130)

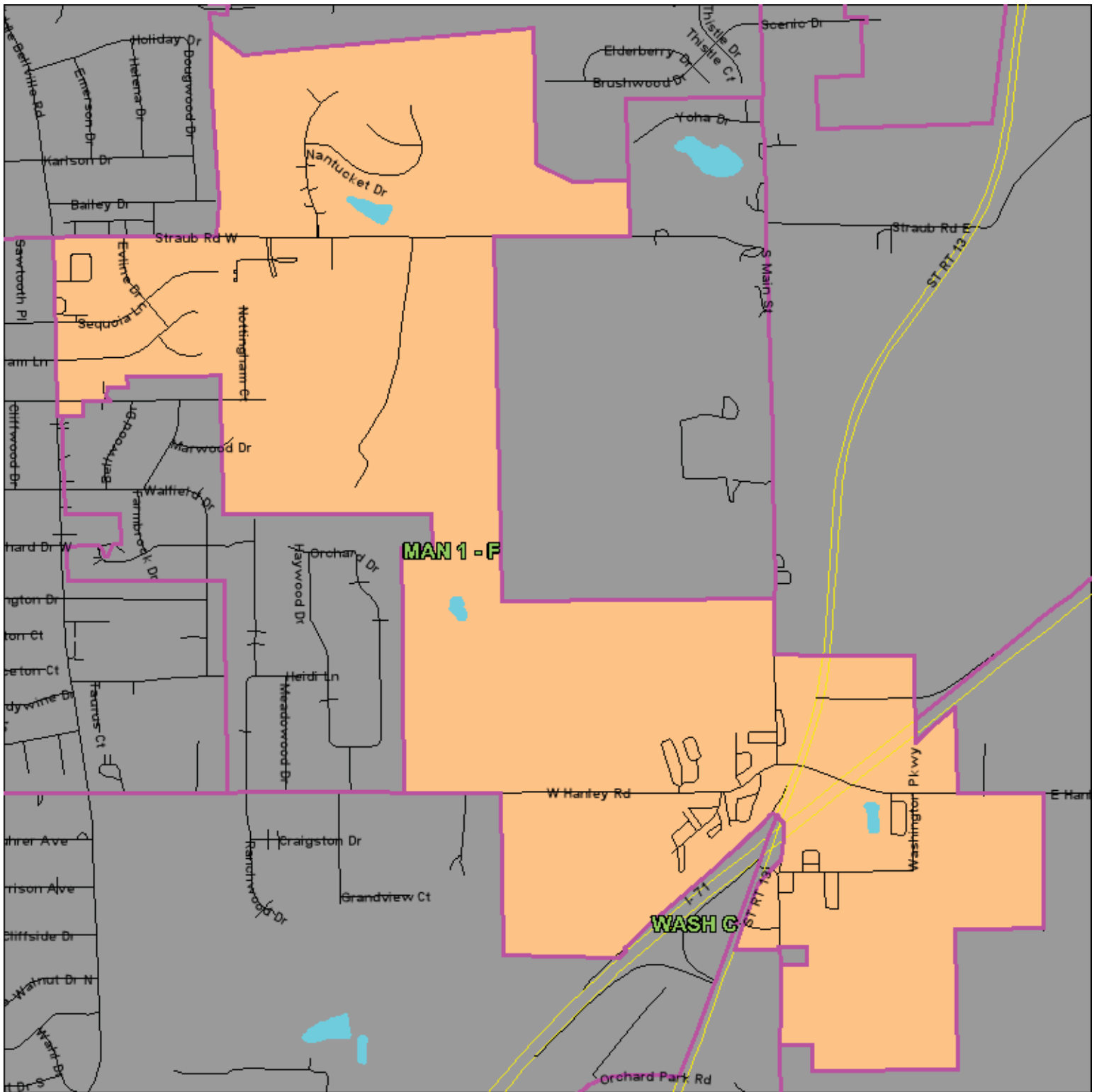
Voter Precinct MAN 1-D (0130)				STREET_NAME	LOW	HIGH	SIDE
STREET_NAME	LOW	HIGH	SIDE				
				Marion Ave Rd	1301	1567	BOTH
Aspira Ct	1100	1150	BOTH	Middle Bellville Rd	1201	1481	ODD
Autumn Dr	1848	1898	EVEN	Monterey Dr	1121	1217	ODD
Autumn Dr	1861	1899	ODD	Monterey Dr	1194	1216	EVEN
Beechdale Dr	1370	1374	EVEN	Paul Blvd	1240	1282	BOTH
Betzstone Dr	1	107	ODD	Paul Blvd	1302	1318	EVEN
Betzstone Dr	2	114	EVEN	Paul Blvd	1305	1347	ODD
Betzstone Dr	121	123	ODD	Paul Blvd	1322	1350	EVEN
Birchlawn Blvd	405	618	BOTH	Pine Ln	700	799	BOTH
Briarwood Rd	1166	1234	EVEN	Redwood Rd	53	411	ODD
Burkwood Rd	1202	1214	BOTH	Rosedale Dr	1155	1419	BOTH
Chapelwood Blvd	1800	1899	BOTH	S Home Rd	727	1071	ODD
Charwood Rd	1209	1221	BOTH	S Home Rd	1073	1195	ODD
Clearview Rd	400	650	EVEN	S Main St	997	1125	ODD
Clearview Rd	413	713	ODD	S Main St	1128	1248	EVEN
Crestview Ave	1200	1299	BOTH	S Trimble Rd	1062	1064	EVEN
Cunning Dr	1838	1898	EVEN	S Trimble Rd	1125	1245	ODD
Cunning Dr	1845	1899	ODD	S Trimble Rd	1126	1336	EVEN
Elmridge Rd	1	29	ODD	Sharon Rd	1317	1387	ODD
Fairoaks Blvd	418	616	BOTH	Sharon Rd	1328	1398	EVEN
Getz Blvd	601	621	ODD	Springbrook Dr	1054	1352	BOTH
Getz Blvd	614	616	EVEN	Stimens Dr	1	45	ODD
Glendale Blvd	415	813	ODD	Sunnyslope Dr	9	129	ODD
Kennedy Dr	532	700	EVEN	Sunnyslope Dr	10	124	EVEN
Knapp Rd	1242	1322	EVEN	Sunset Blvd	459	641	ODD
Knapp Rd	1243	1331	ODD	Sunset Blvd	460	800	EVEN
Larchwood Rd	1207	1275	ODD	Sunset Blvd	1146	1178	EVEN
Larchwood Rd	1208	1228	EVEN	Sunset Blvd	1147	1179	ODD
Lehnhart Dr	1242	1302	EVEN	Tarzana Dr	1000	1081	BOTH
Lehnhart Dr	1243	1299	ODD	Tiffany Dr	1317	1379	BOTH
Lexington Ave	1132	1194	EVEN	Valley Blvd	1213	1260	BOTH
Lexington Ave	1141	1195	ODD	W Cook Rd	931	999	ODD
Locust Ln	700	799	BOTH	W Cook Rd	1001	1187	ODD
Logan Rd	522	750	EVEN	W Cook Rd	1006	1130	EVEN
Logan Rd	527	749	ODD	Whippoorwill Ln	81	2301	ODD
				Whippoorwill Ln	98	2300	EVEN
				WilmingtonPoint	82	82	EVEN
				Woodland Rd	1131	1199	ODD
				Woodland Rd	1132	1204	EVEN
				Woodview Ave	1243	1287	ODD
				Woodview Ave	1244	1358	EVEN



MAN 1-E (0140)
BEREAN BAPTIST CHURCH
2145 MIDDLE BELLVILLE ROAD

Voter Precinct MAN 1-E(0140)

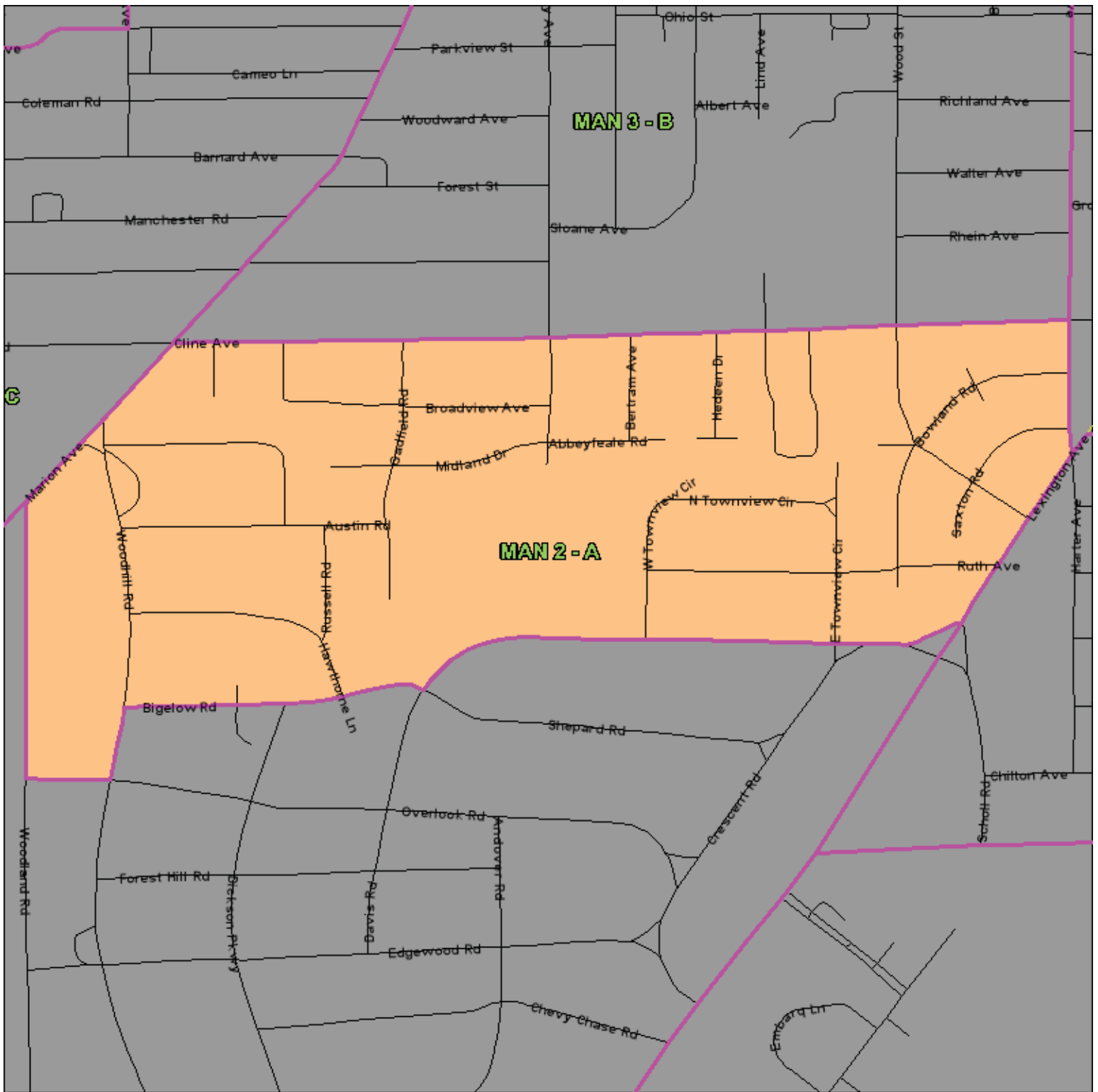
STREET_NAME	LOW	HIGH	SIDE
Bailey Dr	501	669	ODD
Bailey Dr	512	672	EVEN
Beechdale Dr	1376	1380	EVEN
Betner Dr	643	683	BOTH
Betner Dr	683	899	ODD
Betner Dr	686	898	EVEN
Cloverleaf Ct	696	734	EVEN
Cloverleaf Ct	701	741	ODD
Deborah Ct	600	799	BOTH
Dougwood Dr	1600	1807	BOTH
Emerson Dr	1593	1771	ODD
Emerson Dr	1680	1770	EVEN
Executive Ct	1650	1681	BOTH
Executive Dr	890	921	BOTH
Galewood Dr	1796	1825	BOTH
Greenfield Dr	700	999	BOTH
Helena Dr	1589	1687	ODD
Helena Dr	1600	1676	EVEN
Holiday Dr	556	670	EVEN
Holiday Dr	601	671	ODD
Karlson Dr	500	799	BOTH
Kennedy Dr	529	699	ODD
Lexington Ave	1197	1687	ODD
Logan Rd	751	899	BOTH
Meadowdale Dr	518	600	BOTH
Middle Bellville Rd	1240	1492	EVEN
Middle Bellville Rd	1491	1795	ODD
Middle Bellville Rd	1500	1794	EVEN
Nasua Dr	800	861	BOTH
Red Oak Ct	770	791	BOTH
Red Oak Trl	810	973	BOTH
Rippling Brook Dr	1600	1899	BOTH
Riva Ridge Dr	1600	1842	EVEN
Riva Ridge Dr	1601	1837	ODD
Robinhood Ln	1340	1398	EVEN
Robinhood Ln	1353	1403	ODD
Rocky Rill Ct	1700	1758	EVEN
Rocky Rill Ct	1701	1769	ODD
S Nasua Dr	765	782	BOTH
Stony Ridge Ct	1759	1810	BOTH
Straub Rd W	536	880	EVEN
Weller Ave	580	709	BOTH
Whitehall Ct	700	799	BOTH
Wilging Dr	1323	1499	BOTH
York St W	700	899	BOTH



MAN 1-F (0150)
BEREAN BAPTIST CHURCH
2145 MIDDLE BELLVILLE ROAD

Voter Precinct MAN1-F (0150)

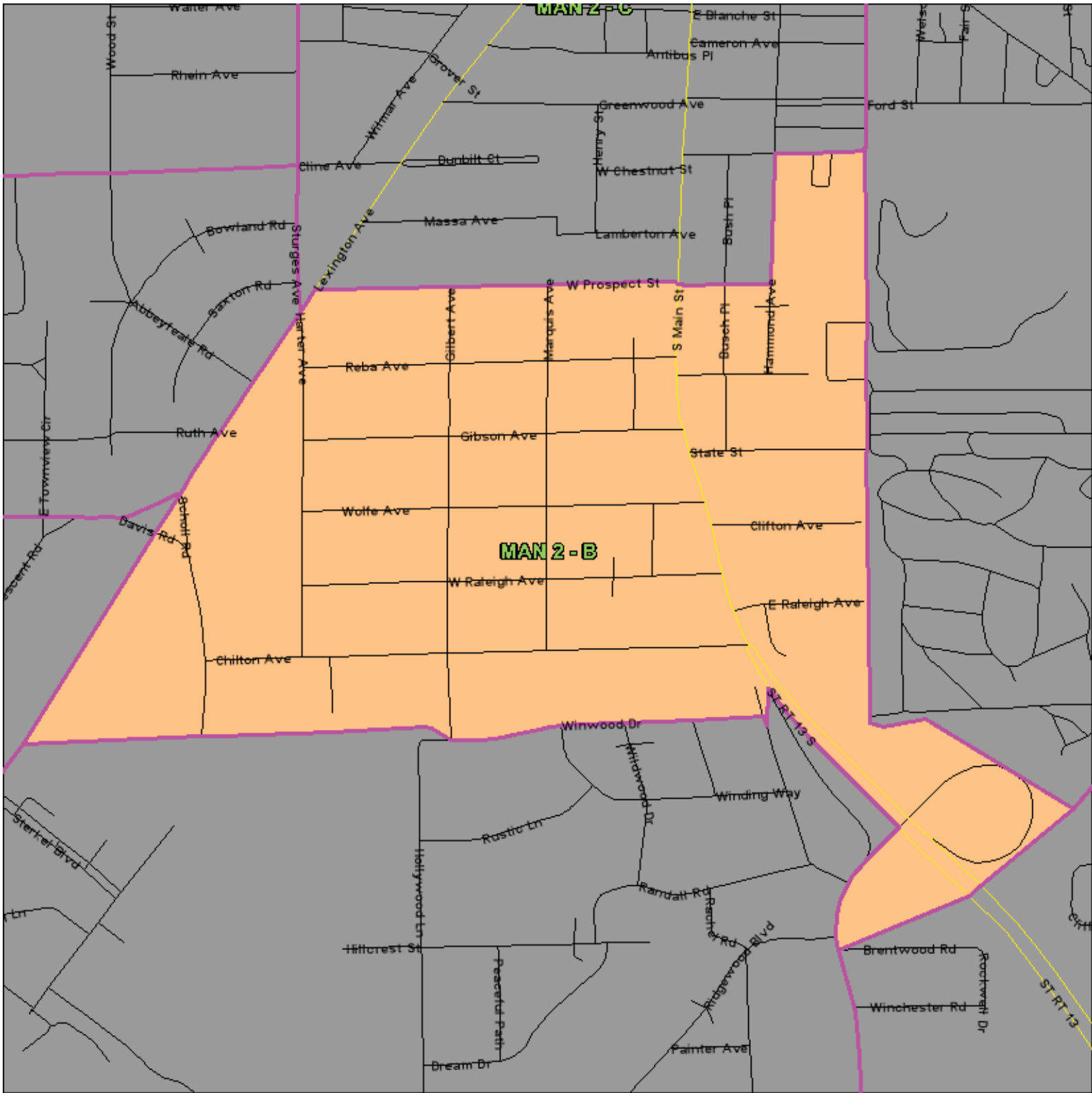
STREET_NAME	LOW	HIGH	SIDE
ST RT 13	2169	2329	BOTH
Bellwood Dr	1905	1931	BOTH
Broken Oak Ct	400	475	BOTH
Broken Oak Ct	487	523	BOTH
Cape Cod Dr	1482	1593	BOTH
Cedar Creek Cove	990	1007	BOTH
Dirlam Ln	528	604	EVEN
Dirlam Ln	529	599	ODD
E Hanley Rd	1	144	BOTH
E Hanley Rd	145	179	ODD
E Hanley Rd	146	250	EVEN
E Hanley Rd	183	183	ODD
Evline Dr	1801	1878	BOTH
Interstate Cir	2300	2499	BOTH
Marwood Dr	400	400	EVEN
Middle Bellville Rd	1797	1941	ODD
Nantucket Dr	1587	1697	BOTH
Nottingham Ct	1700	1899	BOTH
Partridge Ct	1804	1839	BOTH
Pheasant Trl	70	102	BOTH
Pheasant Trl	1826	1826	EVEN
Possum Run Rd	100	103	BOTH
Possum Run Rd	2300	2359	BOTH
Possum Run Rd	2390	2450	EVEN
Possum Run Rd	2391	2441	ODD
Possum Run Rd	2491	2555	ODD
S Main St	2114	2254	EVEN
S Main St	2175	2267	ODD
S Main St	2258	2268	EVEN
Sequoia Ln	515	603	ODD
Sequoia Ln	516	600	EVEN
Sherwood. Dr	385	385	ODD
Sherwood. Dr	394	418	EVEN
Sherwood. Dr	395	419	ODD
Sherwood. Dr	516	550	EVEN
Sherwood. Dr	531	549	ODD
Stander Ave	104	226	BOTH
Straub Rd W	138	388	EVEN
Straub Rd W	283	389	ODD
Straub Rd W	400	478	EVEN
Straub Rd W	401	625	ODD
Straub Rd W	480	534	EVEN
W Hanley Rd	3	279	ODD
W Hanley Rd	4	360	EVEN
Washington Pkwy	2000	2300	BOTH
WilmingtonPoint	1625	1677	BOTH



MAN 2-A (0200)
HOLY TRINITY LUTHERAN CHURCH
525 WEST COOK ROAD

Voter Precinct MAN 2-A (0200)

STREET_NAME	LOW	HIGH	SIDE
Abbeyfeale Rd	192	441	BOTH
Austin Rd	520	632	EVEN
Austin Rd	525	629	ODD
Bartley Ave	401	473	ODD
Bartley Ave	418	472	EVEN
Berlyn Ct	437	453	BOTH
Bertram Ave	429	463	ODD
Bertram Ave	434	464	EVEN
Bigelow Rd	522	650	EVEN
Bowland Rd	180	270	EVEN
Bowland Rd	185	265	ODD
Broadview Ave	438	566	EVEN
Broadview Ave	449	557	ODD
Cline Ave	181	259	ODD
Cline Ave	263	647	ODD
Davis Rd	228	560	EVEN
E Townview Cir	481	572	BOTH
Gadfield Rd	430	564	EVEN
Gadfield Rd	435	559	ODD
Gerald Ave	433	457	ODD
Gerald Ave	434	462	EVEN
Hawthorne Ln	533	654	BOTH
Hedeen Dr	400	470	EVEN
Hedeen Dr	401	473	ODD
Lexington Ave	300	426	EVEN
Marion Ave	641	713	ODD
Marion Ave	705	749	ODD
Midland Dr	436	548	EVEN
Midland Dr	445	549	ODD
N Townview Cir	300	385	BOTH
Overlook Rd	650	698	EVEN
Russell Rd	480	511	BOTH
Russell Rd	519	657	BOTH
Ruth Ave	218	398	EVEN
Ruth Ave	227	399	ODD
Saxton Rd	176	276	EVEN
Saxton Rd	185	275	ODD
Sturges Ave	412	478	EVEN
W Townview Cir	494	572	BOTH
Wood St	408	550	BOTH
Woodhill Rd	453	599	ODD
Woodhill Rd	458	652	EVEN
Woodland Rd	501	671	ODD



MAN 2-B (0210)
HOLY TRINITY LUTHERAN CHURCH
525 WEST COOK ROAD

Voter Precinct MAN 2-B (0210)

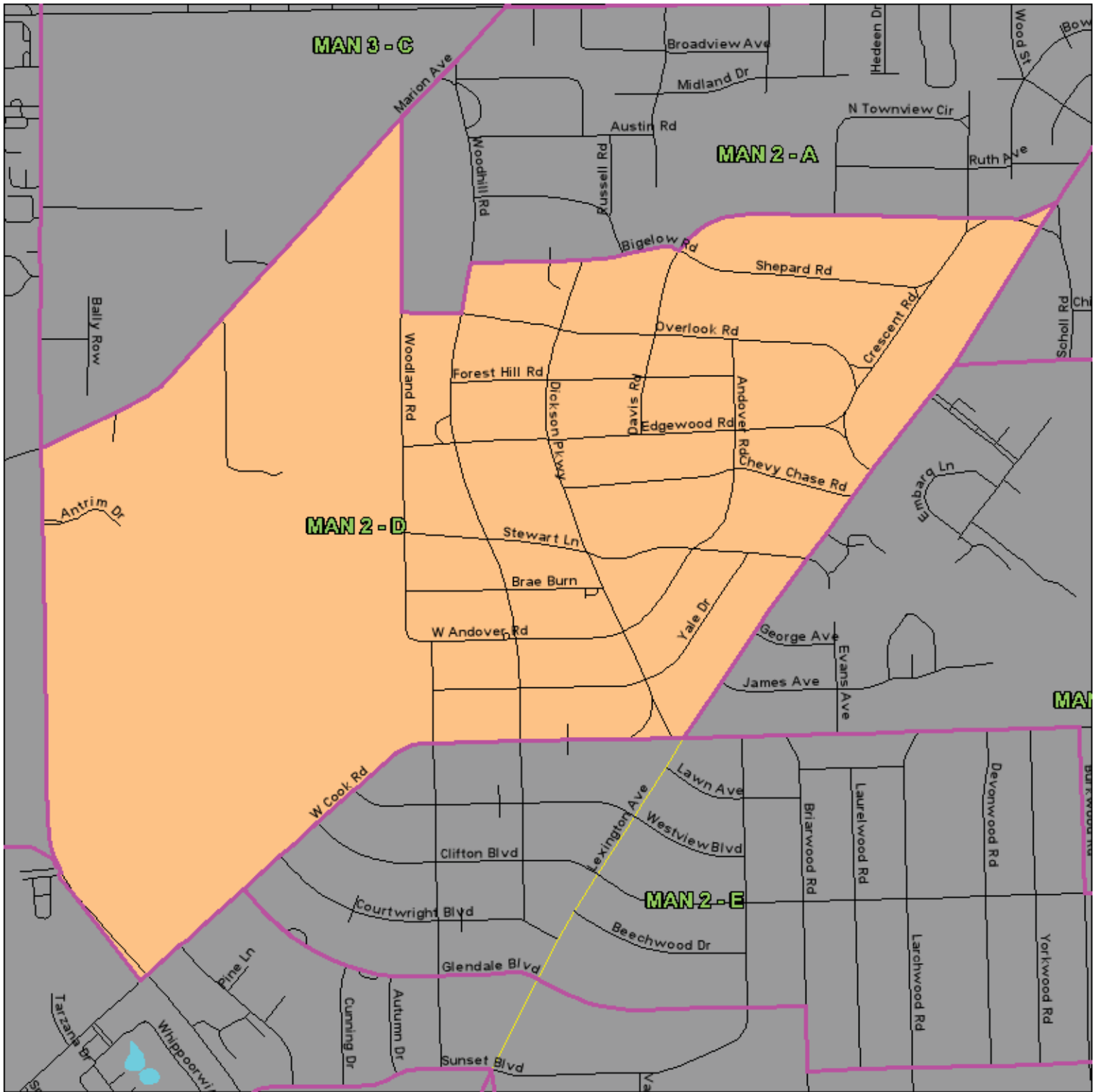
STREET_NAME	LOW	HIGH	SIDE
ST RT 13	647	755	ODD
ST RT 13	652	686	EVEN
ST RT 13	708	756	EVEN
Busch Pl	451	492	BOTH
Bush Pl	493	530	BOTH
Chestnut St E	50	88	EVEN
Chilton Ave	1	235	ODD
Chilton Ave	2	240	EVEN
Clifton Ave	1	83	ODD
Clifton Ave	14	84	EVEN
E Prospect St	2	98	EVEN
E Raleigh Ave	19	65	ODD
E Raleigh Ave	28	70	EVEN
Gibson Ave	1	177	BOTH
Gilbert Ave	475	675	ODD
Gilbert Ave	478	676	EVEN
Hammond Ave	393	485	ODD
Hammond Ave	440	498	EVEN
Harter Ave	470	672	EVEN
Harter Ave	487	679	ODD
Lexington Ave	291	425	ODD
Lexington Ave	429	543	ODD
Mansfield Ave	1	99	BOTH
Marquis Ave	475	615	ODD
Marquis Ave	478	638	EVEN
Reba Ave	1	176	BOTH
S Main St	454	652	EVEN
S Main St	457	683	ODD
S Main St	733	785	ODD
Scholl Rd	413	587	ODD
Scholl Rd	552	684	EVEN
Scholl Rd	591	681	ODD
State St	1	85	ODD
State St	2	96	EVEN
W Prospect St	1	163	ODD
W Raleigh Ave	1	199	BOTH
Winwood Dr	14	150	EVEN
Wolfe Ave	1	199	BOTH

Voter Precinct MAN 2-C (0220)

STREET_NAME	LOW	HIGH	SIDE
Altamont Ave	254	398	EVEN
Antibus Pl	1	19	ODD
Antibus Pl	2	22	EVEN
Bradford Ave	1	82	BOTH
Burnese Ave	1	48	BOTH
Bush Pl	391	449	ODD
Bush Pl	392	450	EVEN
Cameron Ave	1	72	BOTH
Chestnut St E	1	87	ODD
Chestnut St E	2	48	EVEN
Cline Ave	118	178	EVEN
Cline Ave	123	179	ODD
Dunbilt Ct	1	28	BOTH
E Blanche St	2	89	BOTH
E Prospect St	1	99	ODD
Flint St	1	39	ODD
Flint St	2	42	EVEN
Florence Ave	1	63	ODD
Florence Ave	2	60	EVEN
Ford Ave	1	59	BOTH
Glenwood Hts	62	150	BOTH
Glessner Ave	1	187	ODD
Granite St	1	78	BOTH
Greenwood Ave	2	104	BOTH
Grover St	100	199	BOTH
Hammond Ave	251	391	ODD
Hammond Ave	254	438	EVEN
Harris Pl	2	20	EVEN
Hemlock Ave	169	199	BOTH
Henry St	368	437	BOTH
Lamberton Ave	14	55	BOTH
Lexington Ave	1	289	ODD
Lexington Ave	2	298	EVEN
Maple Pl	13	55	BOTH
Massa Ave	46	136	EVEN
Massa Ave	53	135	ODD
Mendota St	42	134	EVEN
Mendota St	43	171	ODD
Minerva Ave	19	40	BOTH

Voter Precinct MAN 2-C (0220)

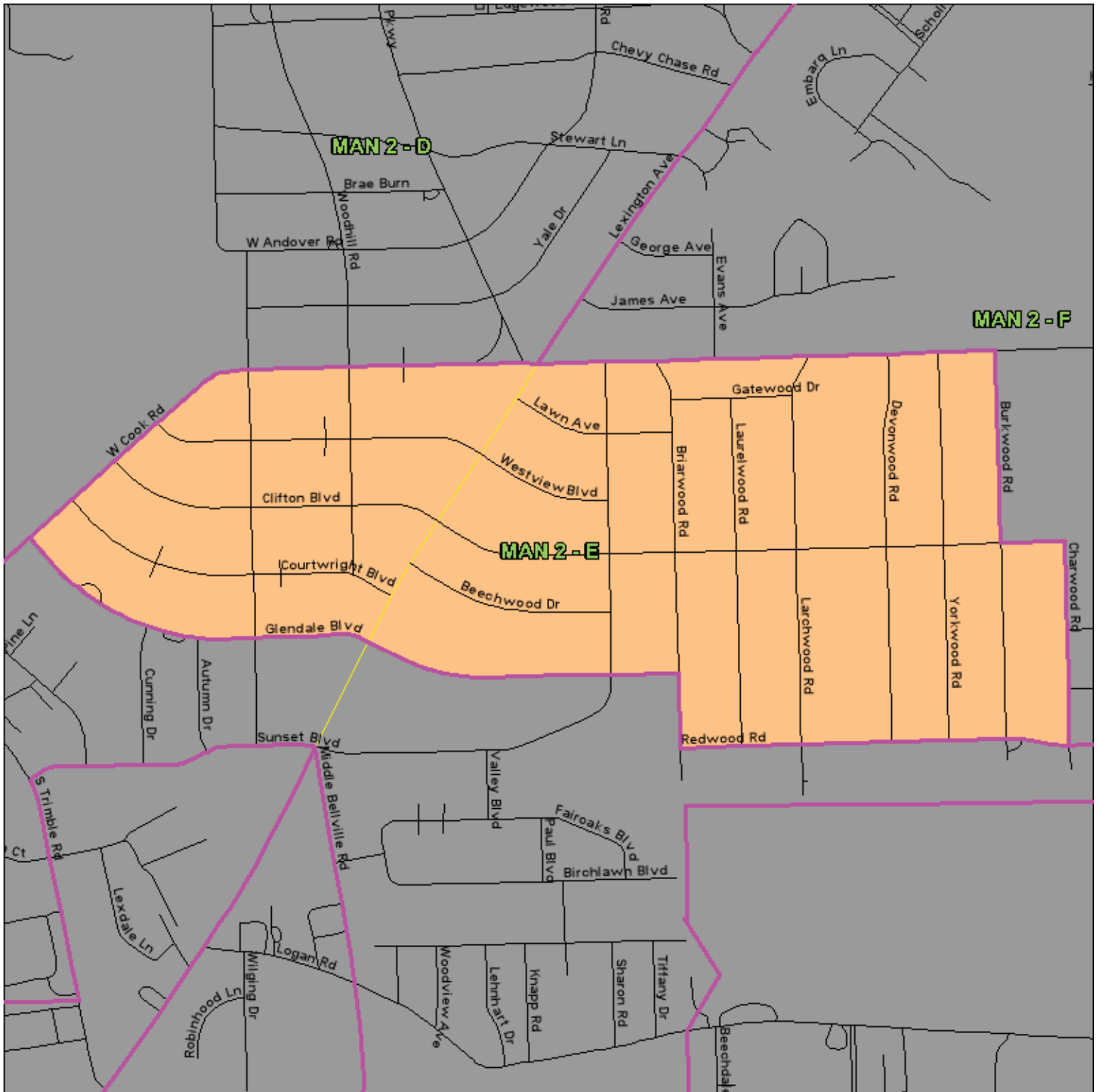
STREET_NAME	LOW	HIGH	SIDE
Ohio St	63	199	ODD
Ohio St	72	198	EVEN
S Diamond St	182	290	EVEN
S Main St	181	392	BOTH
S Main St	393	455	ODD
S Main St	394	452	EVEN
SMulberrySt	182	298	EVEN
SMulberrySt	183	269	ODD
Schmidt Ct	200	299	BOTH
Small Ave	3	52	BOTH
Stoodt Ct	1	22	BOTH
Sturges Ave	197	477	ODD
Summit Ave	200	209	BOTH
Summitt Hill St	150	168	BOTH
Summitt Hill St	200	220	BOTH
Swanger Ave	1	48	BOTH
W Blanche St	1	76	BOTH
W Blanche St	1	199	BOTH
W Chestnut St	1	39	BOTH
W Prospect St	2	164	EVEN
Wilmar Ave	90	101	BOTH
Wilmar Ave	104	221	BOTH
Woerth Ave	50	77	BOTH



MAN 2-D (0230)
MANSFIELD ALLIANCE CHURCH 291
WEST COOK ROAD

Voter Precinct MAN 2-D (0230)

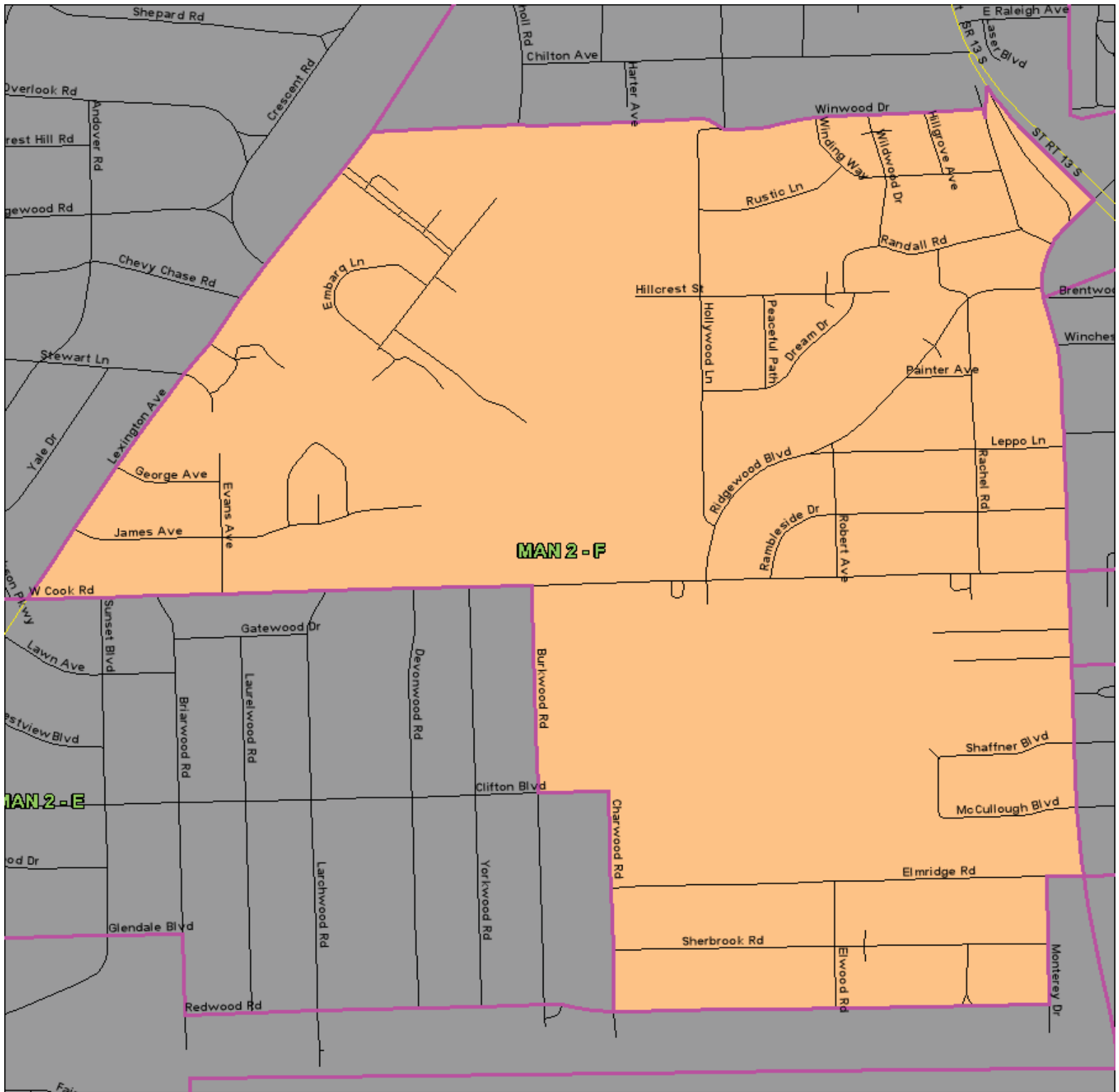
STREET_NAME	LOW	HIGH	SIDE
Andover Rd	600	903	BOTH
Antrim Dr	976	1041	BOTH
Balgreen Dr	700	798	EVEN
Bigelow Rd	521	651	ODD
Brae Burn	557	701	BOTH
Chevy Chase Rd	393	599	ODD
Chevy Chase Rd	398	562	EVEN
Crescent Rd	453	621	ODD
Crescent Rd	458	608	EVEN
Davis Rd	233	721	ODD
Davis Rd	562	700	EVEN
Dickson Pkwy	471	999	ODD
Dickson Pkwy	630	978	EVEN
Dickson Pkwy	988	998	EVEN
Edgewood Rd	353	705	BOTH
Forest Hill Rd	460	640	EVEN
Forest Hill Rd	465	651	ODD
Lexington Ave	430	898	EVEN
Marion Ave	751	949	ODD
Marion Ave	949	955	ODD
Marion Ave	958	1030	EVEN
Marion Ave	1031	1049	ODD
Overlook Rd	370	648	EVEN
Overlook Rd	381	699	ODD
S Trimble Rd	751	1123	ODD
S Trimble Rd	1066	1124	EVEN
Shepard Rd	319	520	BOTH
Stewart Ln	400	460	EVEN
Stewart Ln	419	443	ODD
Stewart Ln	447	499	ODD
Stewart Ln	496	550	EVEN
Stewart Ln	500	676	EVEN
Stewart Ln	545	701	ODD
W Andover Rd	533	675	ODD
W Andover Rd	534	692	EVEN
W Cook Rd	500	998	EVEN
W Cook Rd	1000	1004	EVEN
Woodhill Rd	601	947	ODD
Woodhill Rd	654	948	EVEN
Woodland Rd	540	840	EVEN
Woodland Rd	673	841	ODD
Woodland Rd	899	975	ODD
Woodland Rd	900	962	EVEN
Yale Dr	500	674	BOTH
Yale Dr	761	860	BOTH



MAN 2-E (0240)
MANSFIELD ALLIANCE CHURCH
291 WEST COOK ROAD

Voter Precinct MAN 2-E (0240)

STREET_NAME	LOW	HIGH	SIDE
Beechwood Dr	451	567	ODD
Beechwood Dr	454	576	EVEN
Briarwood Rd	957	1215	ODD
Briarwood Rd	958	1164	EVEN
Burkwood Rd	958	1200	EVEN
Burkwood Rd	1073	1201	ODD
Charwood Rd	1088	1208	EVEN
Clifton Blvd	255	789	ODD
Clifton Blvd	276	788	EVEN
Courtwright Blvd	600	779	BOTH
Devonwood Rd	900	1206	BOTH
Gatewood Dr	341	411	ODD
Gatewood Dr	344	398	EVEN
Glendale Blvd	416	814	EVEN
Larchwood Rd	931	1205	ODD
Larchwood Rd	968	1206	EVEN
Laurelwood Rd	990	1216	BOTH
Lawn Ave	447	511	ODD
Lawn Ave	448	502	EVEN
Lexington Ave	900	1130	EVEN
Lexington Ave	919	1139	ODD
Redwood Rd	172	412	EVEN
Sunset Blvd	915	1145	BOTH
W Cook Rd	271	929	ODD
Westview Blvd	453	743	ODD
Westview Blvd	454	740	EVEN
Woodhill Rd	949	1084	BOTH
Woodland Rd	964	1130	EVEN
Woodland Rd	977	1129	ODD
Yorkwood Rd	961	1205	ODD
Yorkwood Rd	970	1206	EVEN



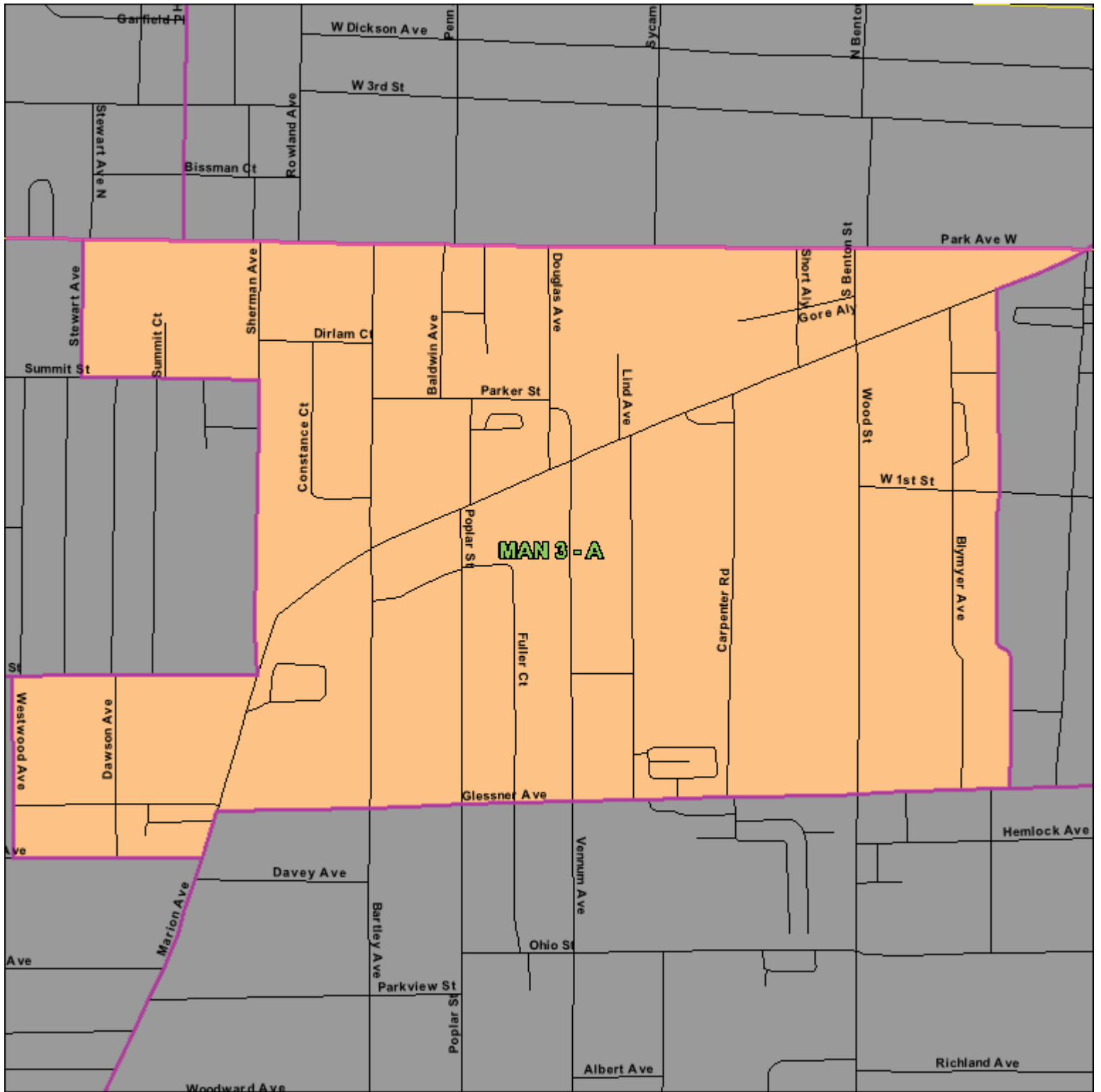
MAN 2-F (0250)
MANSFIELD ALLIANCE CHURCH
291 WEST COOK RD

Voter Precinct MAN 2-F (0250)

STREET_NAME	LOW	HIGH	SIDE
Burkwood Rd	959	1071	ODD
Charwood Rd	1095	1207	ODD
Clifton Blvd	254	274	EVEN
Dream Dr	801	915	ODD
Dream Dr	824	914	EVEN
Elmridge Rd	2	164	EVEN
Elmridge Rd	31	171	ODD
Elwood Rd	1141	1208	BOTH
Embarq Ln	720	750	BOTH
Evans Ave	874	958	EVEN
Evans Ave	875	949	ODD
George Ave	386	438	EVEN
George Ave	393	425	ODD
Hillcrest St	78	206	EVEN
Hillcrest St	81	205	ODD
Hillgrove Ave	653	699	ODD
Hillgrove Ave	658	700	EVEN
Hollywood Ln	678	931	BOTH
James Ave	290	472	EVEN
James Ave	291	457	ODD
Leppo Ln	1	139	ODD
Leppo Ln	2	132	EVEN
Lexington Ave	545	555	ODD
Lexington Ave	561	917	ODD
Malabar Ln	1070	1093	BOTH
McCullough Blvd	40	91	BOTH
Monterey Dr	1120	1192	EVEN
Painter Ave	50	70	EVEN
Painter Ave	51	85	ODD
Peaceful Path	800	846	BOTH
Rachel Rd	732	828	EVEN
Rachel Rd	745	911	ODD
Rachel Rd	836	914	EVEN
Rambleside Dr	1	221	ODD
Rambleside Dr	16	222	EVEN
Randall Rd	1	83	ODD
Randall Rd	2	86	EVEN
Redwood Rd	56	170	EVEN

Voter Precinct MAN 2-F (0250)

STREET_NAME	LOW	HIGH	SIDE
Ridgewood Blvd	2	240	EVEN
Ridgewood Blvd	31	157	ODD
Ridgewood Blvd	161	251	ODD
Ridgewood Blvd	300	310	EVEN
Ridgewood Blvd	301	309	ODD
Robert Ave	853	911	BOTH
Rustic Ln	91	161	ODD
Rustic Ln	98	160	EVEN
S Main St	654	1126	EVEN
S Main St	685	731	ODD
Scholl Rd	700	736	EVEN
Scholl Rd	701	795	ODD
Scholl Rd	746	794	EVEN
Shaffner Blvd	24	96	BOTH
Sherbrook Rd	56	170	EVEN
Sherbrook Rd	61	171	ODD
Sterkel Blvd	259	299	ODD
Sterkel Blvd	260	290	EVEN
W Cook Rd	2	498	EVEN
W Cook Rd	17	269	ODD
Wildwood Dr	84	120	BOTH
Wildwood Dr	655	745	BOTH
Winding Way	1	99	BOTH
Winding Way	600	699	BOTH
Winwood Dr	13	153	ODD
Winwood Dr	152	152	EVEN



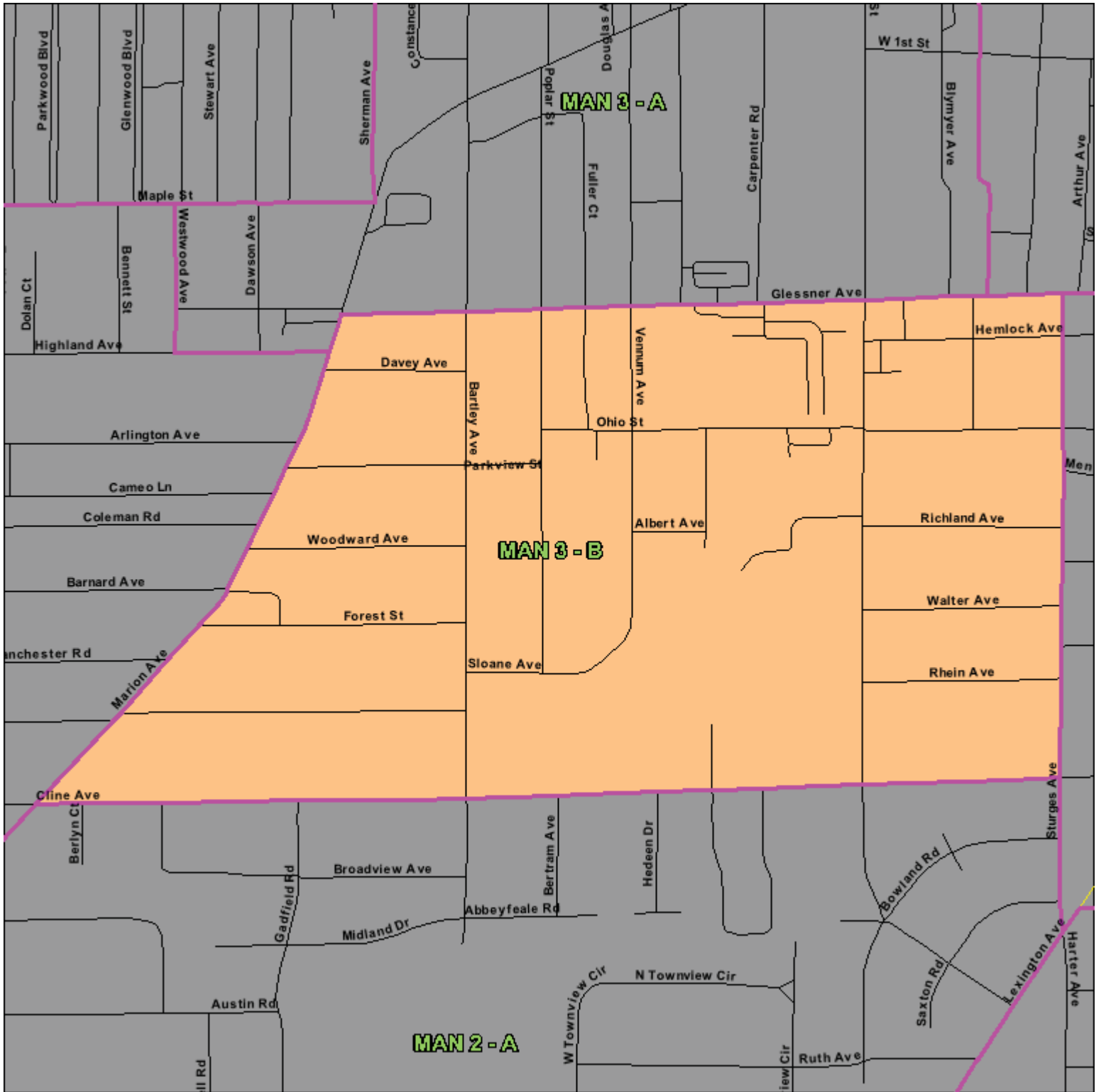
MAN 3-A (0300)
GRACE EPISCOPAL CHURCH
41 BOWMAN STREET

Voter Precinct MAN 3-A (0300)

STREET_NAME	LOW	HIGH	SIDE
W 1st St	234	287	BOTH
Baldwin Ave	1	61	BOTH
Bartley Ave	1	111	BOTH
Bartley Ave	112	204	EVEN
Bartley Ave	113	199	ODD
Blymyer Ave	2	192	EVEN
Blymyer Ave	27	197	ODD
Carpenter Rd	61	77	ODD
Carpenter Rd	68	84	EVEN
Carpenter Rd	71	185	ODD
Carpenter Rd	72	168	EVEN
Constance Ct	1	50	BOTH
Dawson Ave	165	209	ODD
Dawson Ave	168	208	EVEN
Dirlam Ct	477	503	ODD
Dirlam Ct	490	504	EVEN
Douglas Ave	1	99	BOTH
Fuller Ct	100	146	BOTH
Glessner Ave	222	512	EVEN
Gore Aly	299	309	BOTH
Gore Aly	310	340	BOTH
Highland Ave	538	576	EVEN
Lind Ave	38	60	EVEN
Lind Ave	41	51	ODD
Lind Ave	71	201	ODD
Lind Ave	80	198	EVEN

Voter Precinct MAN 3-A (0300)

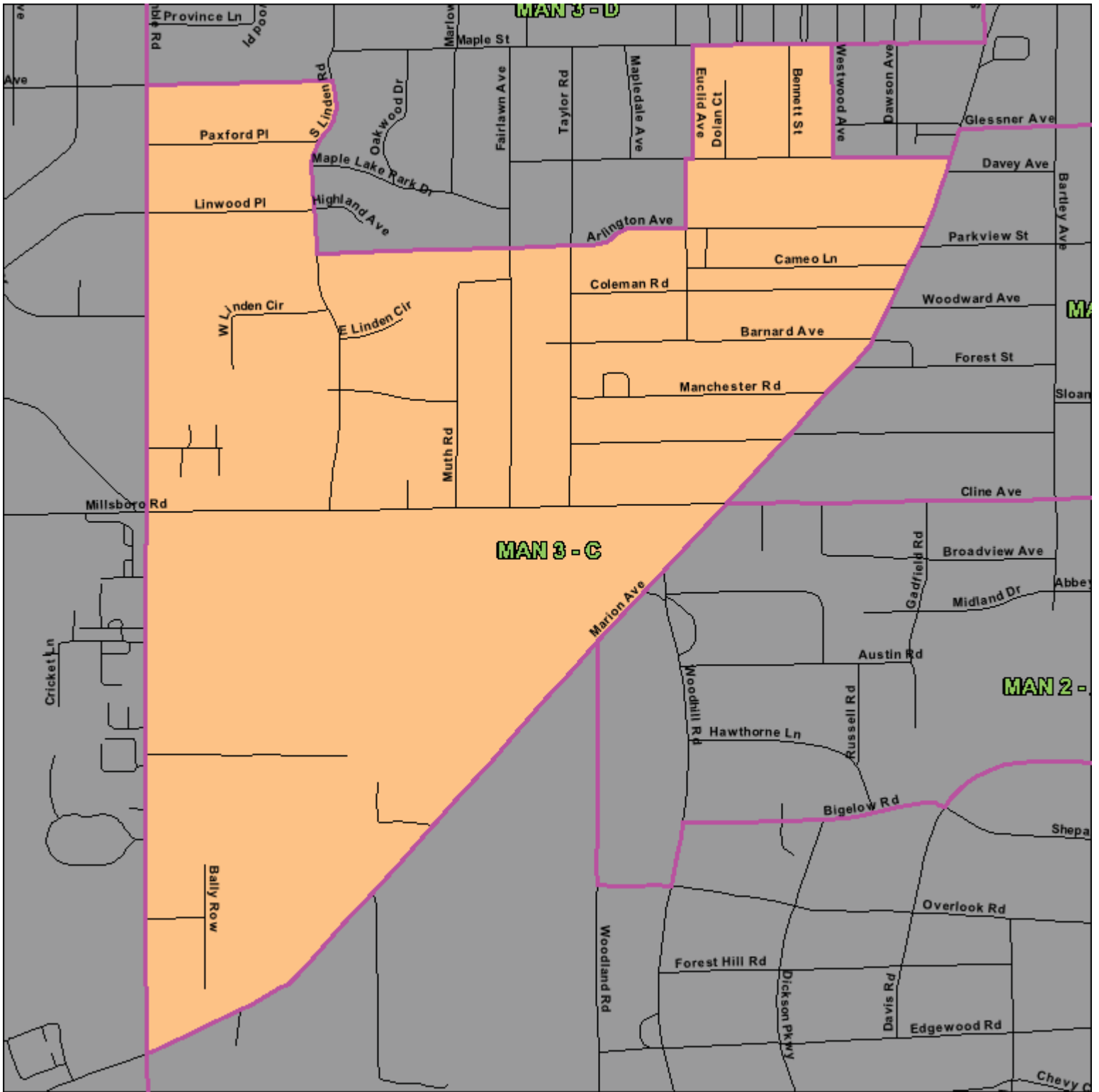
STREET_NAME	LOW	HIGH	SIDE
Maple St	525	551	ODD
Maple St	555	585	ODD
Marion Ave	2	406	EVEN
Marion Ave	31	385	ODD
Park Ave W	201	287	ODD
Park Ave W	289	571	ODD
Parker St	412	462	EVEN
Parker St	429	461	ODD
Poplar St	100	132	EVEN
Poplar St	101	151	ODD
Poplar St	115	189	ODD
Poplar St	120	190	EVEN
Poplar St	134	136	EVEN
S Benton St	1	11	ODD
S Benton St	2	30	EVEN
Sherman Ave	9	33	ODD
Sherman Ave	14	32	EVEN
Sherman Ave	37	121	ODD
Sherman Ave	38	48	EVEN
Short Aly	30	50	BOTH
Stewart Ave	1	45	ODD
Summit Ct	1	25	BOTH
Summit St	514	576	EVEN
Vennum Ave	87	153	ODD
Vennum Ave	100	194	EVEN
Westwood Ave	161	225	ODD
Wood St	23	199	ODD
Wood St	52	198	EVEN



MAN 3-B (0310)
GRACE EPISCOPAL CHURCH
41 BOWMAN STREET

Voter Precinct MAN 3-B (0310)

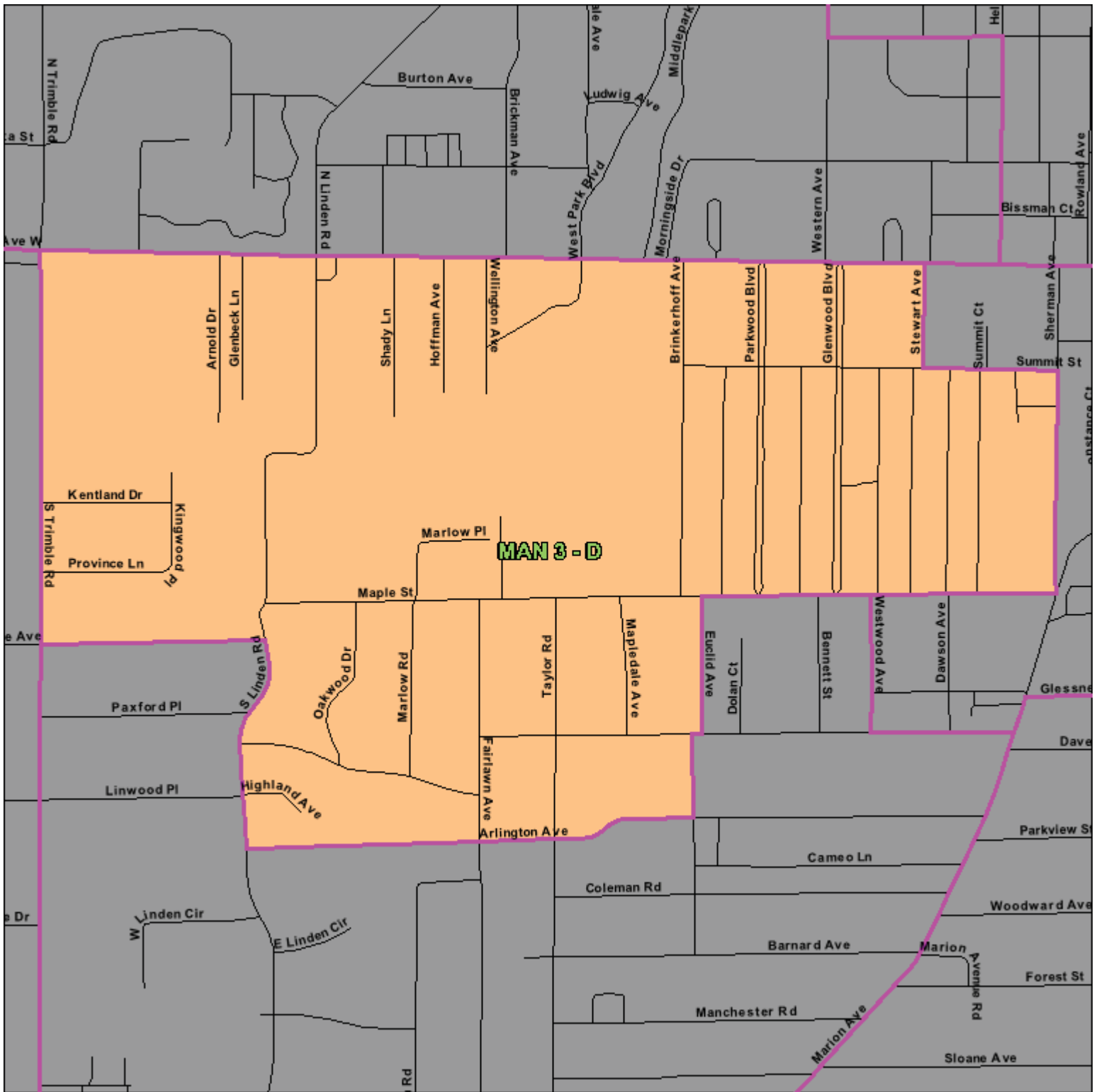
STREET_NAME	LOW	HIGH	SIDE
Albert Ave	334	360	BOTH
Bartley Ave	201	399	ODD
Bartley Ave	206	416	EVEN
Blymyer Ave	194	258	EVEN
Blymyer Ave	199	245	ODD
Cline Ave	180	258	EVEN
Cline Ave	262	646	EVEN
Davey Ave	448	504	EVEN
Davey Ave	459	509	ODD
Forest St	443	559	ODD
Forest St	454	544	EVEN
Fuller Ct	147	199	ODD
Fuller Ct	148	220	EVEN
Fuller Ct	211	219	ODD
Glessner Ave	189	511	ODD
Hemlock Ave	200	276	BOTH
Lind Ave	252	304	EVEN
Lind Ave	267	307	ODD
Marion Ave	387	639	ODD
Ohio St	200	398	EVEN
Ohio St	201	411	ODD
Ohio St	402	414	EVEN
Parkview St	385	527	ODD
Parkview St	386	514	EVEN
Poplar St	200	367	BOTH
Rhein Ave	188	274	EVEN
Rhein Ave	189	265	ODD
Richland Ave	198	268	EVEN
Richland Ave	199	261	ODD
Sloane Ave	355	599	ODD
Sloane Ave	366	570	EVEN
Sturges Ave	198	410	EVEN
Vennum Ave	200	356	BOTH
Walter Ave	186	270	EVEN
Walter Ave	191	271	ODD
Wood St	200	416	EVEN
Wood St	203	403	ODD
Woodward Ave	445	527	ODD
Woodward Ave	446	522	EVEN



MAN 3-C (0330)
FIRST PRESBYTERIAN CHURCH
399 SOUTH TRIMBLE ROAD

Voter Precinct MAN 3-C (0320)

STREET_NAME	LOW	HIGH	SIDE
Arlington Ave	529	899	ODD
Arlington Ave	530	666	EVEN
Bally Row	600	698	EVEN
Barnard Ave	560	750	BOTH
Bennett St	100	299	BOTH
Cameo Ln	566	574	EVEN
Coleman Rd	548	718	EVEN
Coleman Rd	563	719	ODD
Dolan Ct	173	205	ODD
Dolan Ct	192	212	EVEN
Donald Ct	800	899	BOTH
E Linden Cir	879	908	BOTH
Euclid Ave	157	305	ODD
Euclid Ave	262	306	EVEN
Fairlawn Ave	278	418	EVEN
Fairlawn Ave	291	431	ODD
Highland Ave	533	671	ODD
Highland Ave	578	674	EVEN
Linwood Pl	900	999	BOTH
Manchester Rd	584	746	EVEN
Manchester Rd	593	715	ODD
Manchester Rd	810	900	EVEN
Manchester Rd	811	899	ODD
Maple St	587	667	ODD
Marion Ave	408	640	EVEN
Marion Ave	642	956	EVEN
Marion Ave	957	1029	ODD
Marion Ave	1032	1048	EVEN
Maumee Ave	897	999	ODD
Meadow Ln	600	799	BOTH
Millsboro Rd	627	934	BOTH
Millsboro Rd	935	988	BOTH
Muth Rd	264	430	EVEN
Muth Rd	291	419	ODD
Paxford Pl	900	999	BOTH
S Linden Rd	184	424	EVEN
S Linden Rd	301	357	ODD
S Linden Rd	361	427	ODD
S Trimble Rd	193	749	ODD
Sloane Ave	618	714	EVEN
Sloane Ave	623	715	ODD
Taylor Rd	276	418	EVEN
Taylor Rd	277	429	ODD
W Linden Cir	900	972	EVEN
W Linden Cir	901	941	ODD
Westwood Ave	160	216	EVEN



MAN 3-D (0330)
FIRST PRESBYTERIAN CHURCH
399 SOUTH TRIMBLE ROAD

Voter Precinct MAN 3-D (0330)

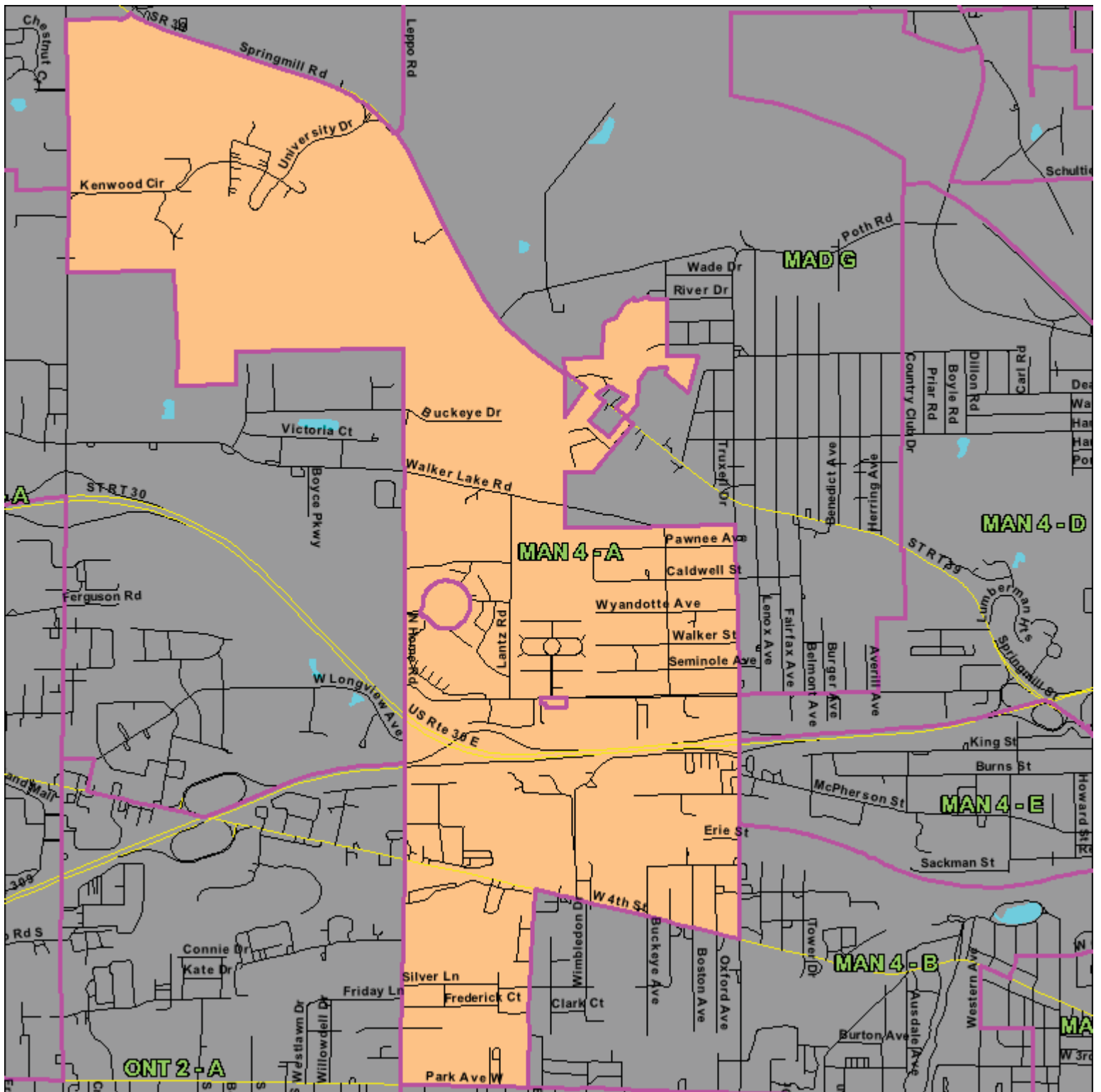
STREET_NAME	LOW	HIGH	SIDE
Arlington Ave	668	898	EVEN
Arnold Dr	1	72	BOTH
Brinkerhoff Ave	1	160	BOTH
Dawson Ave	42	166	EVEN
Dawson Ave	45	163	ODD
Euclid Ave	170	260	EVEN
Fairlawn Ave	121	150	BOTH
Fairlawn Ave	160	276	EVEN
Fairlawn Ave	161	289	ODD
Glenbeck Ln	2	98	EVEN
Glenbeck Ln	15	79	ODD
Glenwood Blvd	1	155	BOTH
Highland Ave	673	777	ODD
Highland Ave	676	778	EVEN
Highland Ave	845	883	BOTH
Hoffman Ave	1	73	ODD
Hoffman Ave	2	76	EVEN
Kentland Dr	929	999	BOTH
Kingwood Pl	94	154	BOTH
Maple Lake Park Dr	784	814	BOTH
Maple Lake Park Dr	815	899	BOTH
Maple St	500	534	EVEN
Maple St	540	560	EVEN
Maple St	564	878	EVEN
Maple St	669	899	ODD

Voter Precinct MAN 3-D (0330)

STREET_NAME	LOW	HIGH	SIDE
Mapledale Ave	170	216	EVEN
Mapledale Ave	177	205	ODD
Marlow Pl	776	814	BOTH
Marlow Rd	120	158	BOTH
Marlow Rd	162	252	EVEN
Marlow Rd	167	253	ODD
Maumee Ave	898	998	EVEN
Oakwood Dr	164	243	BOTH
Park Ave W	573	607	ODD
Park Ave W	611	999	ODD
Parkwood Blvd	1	162	BOTH
Pinecrest St	2	74	EVEN
Pinecrest St	15	75	ODD
Province Ln	923	999	ODD
Province Ln	930	986	EVEN
S Linden Rd	1	299	ODD
S Linden Rd	2	182	EVEN
S Trimble Rd	49	191	ODD
Shady Ln	1	81	ODD
Shady Ln	2	78	EVEN
Sherman Ave	50	156	EVEN
Stewart Ave	2	152	EVEN
Stewart Ave	47	153	ODD
Summit St	501	683	ODD
Summit St	578	676	EVEN
Taylor Rd	156	274	EVEN
Taylor Rd	169	275	ODD
Wellington Ave	1	65	ODD
Wellington Ave	2	70	EVEN

Voter Precinct MAN 3-E (0340)

STREET_NAME	LOW	HIGH	SIDE
Alpine Dr	3	156	BOTH
Brookwood Way S	1	172	BOTH
Cricket Ln	979	1099	BOTH
Deer Run Rd	1100	1202	EVEN
Deer Run Rd	1101	1219	ODD
Deer Run Rd	1206	1298	EVEN
Deer Run Rd	1223	1329	ODD
Eleanor Ave	23	139	ODD
Eleanor Ave	32	150	EVEN
Grasmere Ave	1	180	BOTH
Grasmere Cir	1061	1075	ODD
Harding Ave	1377	1399	ODD
Harding Ave	1378	1406	EVEN
Harding Ave	1403	1529	ODD
Harding Ave	1410	1528	EVEN
Harvard Ave	1	267	ODD
Harvard Ave	2	250	EVEN
Harwood Dr	1100	1272	BOTH
Linwood Pl	1000	1113	BOTH
Marion Ave	1050	1361	BOTH
Maumee Ave	1000	1150	EVEN
Maumee Ave	1001	1135	ODD
Mcclintock Rd	1121	1163	BOTH
Millsboro Rd	989	1512	BOTH
N Lascerne Cir	1426	1535	BOTH
Old Mill Run Rd	448	669	BOTH
Park Ave W	1001	1247	ODD
Park Ave W	1251	1437	ODD
Park Ave W	1461	1501	ODD
Park Ave W	1527	1545	ODD
Park Ave W	1561	1589	ODD
Pearce Dr	990	1199	BOTH
S Home Rd	3	175	ODD
S Home Rd	183	725	ODD
S Lascerne Cir	1413	1528	BOTH
S Trimble Rd	30	1060	EVEN
Tangee Pl	1000	1099	BOTH
Tudor Ave	1065	1107	ODD
Tudor Ave	1088	1116	EVEN
Westgate Dr	14	370	EVEN
Westgate Dr	15	349	ODD



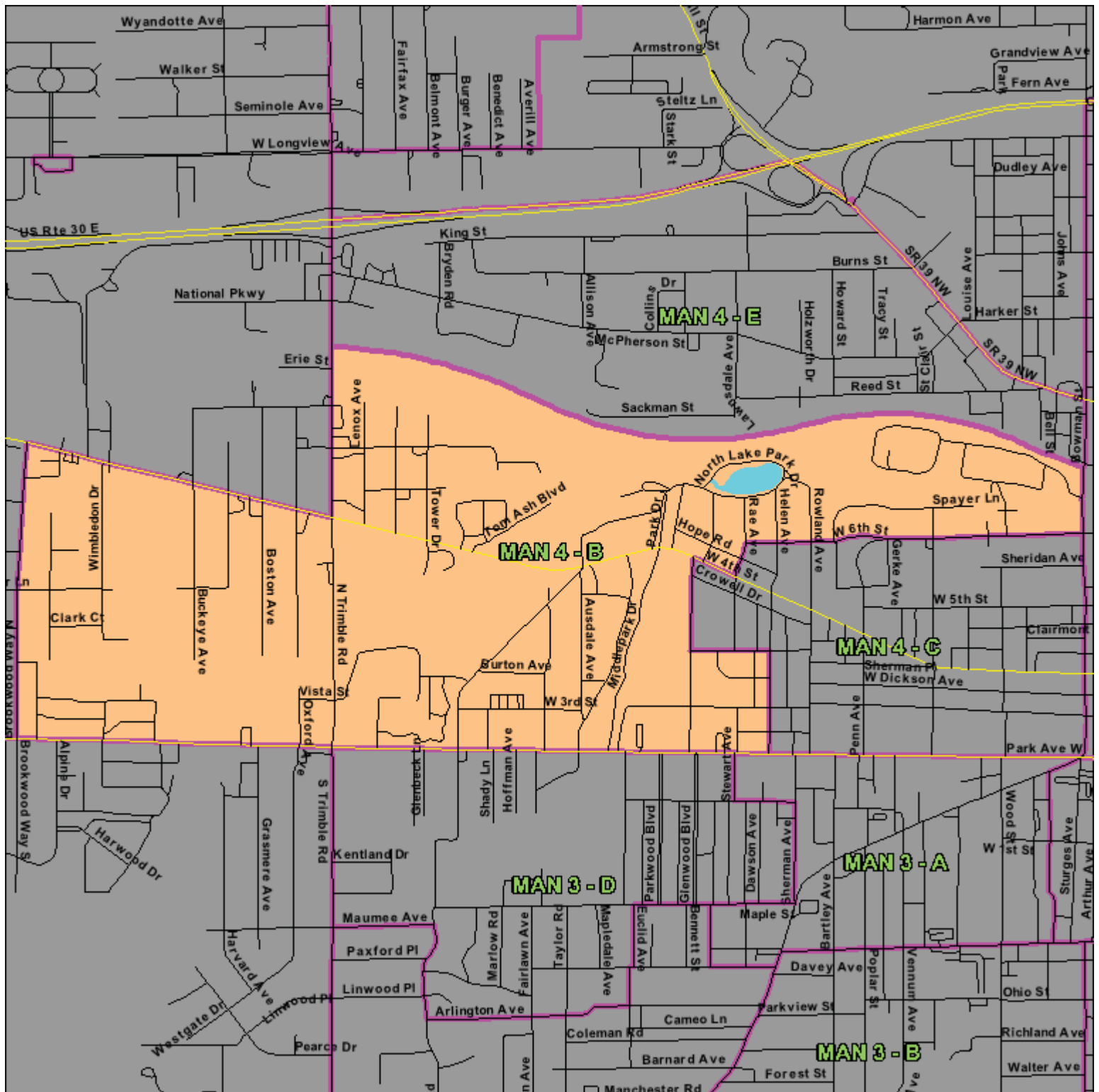
MAN 4-A (0400)
MADDOX MEMORIAL C.O.G.C. CHURCH
1148 WALKER LAKE ROAD

Voter Precinct MAN 4-A (0400)

STREET_NAME	LOW	HIGH	SIDE
W 4th St	1036	1226	EVEN
W 4th St	1230	1238	EVEN
W 4th St	1242	1244	EVEN
W 4th St	1248	1598	EVEN
W 4th St	1353	1599	ODD
ST RT 30	1033	1166	BOTH
Boston Ave	251	357	ODD
Boston Ave	256	362	EVEN
Brookwood Way N	1	359	ODD
Buckeye Ave	283	357	BOTH
Buckeye Dr	1280	1331	BOTH
Caldwell St	1000	1254	EVEN
Caldwell St	1001	1257	ODD
Concord Ave	274	327	BOTH
Concord Ave	400	886	EVEN
Concord Ave	401	899	ODD
Delph Ave	807	854	BOTH
E Lindaire Ln	1499	1588	BOTH
Erie St	1000	1099	BOTH
Everett Ln	1171	1239	ODD
Fairhaven Blvd	688	740	BOTH
Fairhaven Blvd	1300	1399	BOTH
Frederick Ct	1358	1522	EVEN
Frederick Ct	1361	1481	ODD
Halcyon Dr	115	187	ODD
Halcyon Dr	116	198	EVEN
Kenwood Cir	2400	2463	BOTH
Kenwood Cir	2466	2499	BOTH
Knollwood Dr	139	188	BOTH
Lantz Rd	221	500	BOTH
Mary Ct	1361	1369	ODD
Maxwell Dr	1400	1599	BOTH
N Home Rd	2	1240	EVEN
N Lexington Springmill Rd	1526	1924	EVEN
N Trimble Rd	257	883	ODD
National Pkwy	1010	1160	EVEN
National Pkwy	1065	1135	ODD
Neff Rd	2001	2099	ODD
Nestor Dr	1167	1200	BOTH
on A Way Ave	300	399	BOTH
Oxford Ave	252	355	BOTH
Paddock Dr	1302	1330	BOTH
Park Ave W	1324	1500	EVEN
Park Ave W	1504	1506	EVEN
Park Ave W	1512	1588	EVEN
Pawnee Ave	1035	1251	BOTH
Preakness Dr	1200	1399	BOTH

Voter Precinct MAN 4-A (0400)

STREET_NAME	LOW	HIGH	SIDE
Springmill St	1049	1049	ODD
Spring Village Ln	1300	1325	BOTH
Spring Village Ln	1574	1583	BOTH
Springmill Rd	1045	1047	ODD
Springmill Rd	1101	1137	ODD
Springmill Rd	1130	1138	EVEN
Springmill Rd	1151	1229	ODD
Springmill Rd	1231	1959	ODD
Springmill St	1043	1043	ODD
Springmill St	1049	1049	ODD
Springmill St	1365	1365	ODD
Steeple Chase Dr	1272	1329	BOTH
Steeple Chase Dr	1334	1382	EVEN
Steeple Chase Dr	1335	1385	ODD
University Dr	1600	1699	BOTH
W Longview Ave	1029	1461	ODD
W Longview Ave	1030	1604	EVEN
W Longview Ave	1509	1605	ODD
Walker Lake Rd	1039	1183	ODD
Walker Lake Rd	1335	1601	ODD
Walker Lake Rd	1336	1602	EVEN
Walker St	1033	1259	ODD
Walker St	1040	1254	EVEN
Winners Cir N	1200	1299	BOTH
Winners Cir N	1304	1372	EVEN
Winners Cir N	1305	1365	ODD
Winners Cir N	1369	1369	ODD
Winners Cir N	1378	1388	EVEN
Winners Cir S	1271	1323	ODD
Winners Cir S	1280	1322	EVEN
Winners Cir S	1330	1382	EVEN
Winners Cir S	1335	1383	ODD
Winners Cir S	1366	1378	EVEN
Winners Cir S	1381	1399	ODD
Winners Cir S	1384	1398	EVEN
Wyandotte Ave	1040	1254	EVEN
Wyandotte Ave	1049	1259	ODD
Reed St	1045	1199	BOTH
Rhodes Ave	371	413	ODD
Rhodes Ave	372	554	EVEN
Seminole Ave	1030	1260	EVEN
Seminole Ave	1039	1259	ODD
Silver Ln	1335	1386	BOTH
Silver Ln	1390	1599	BOTH



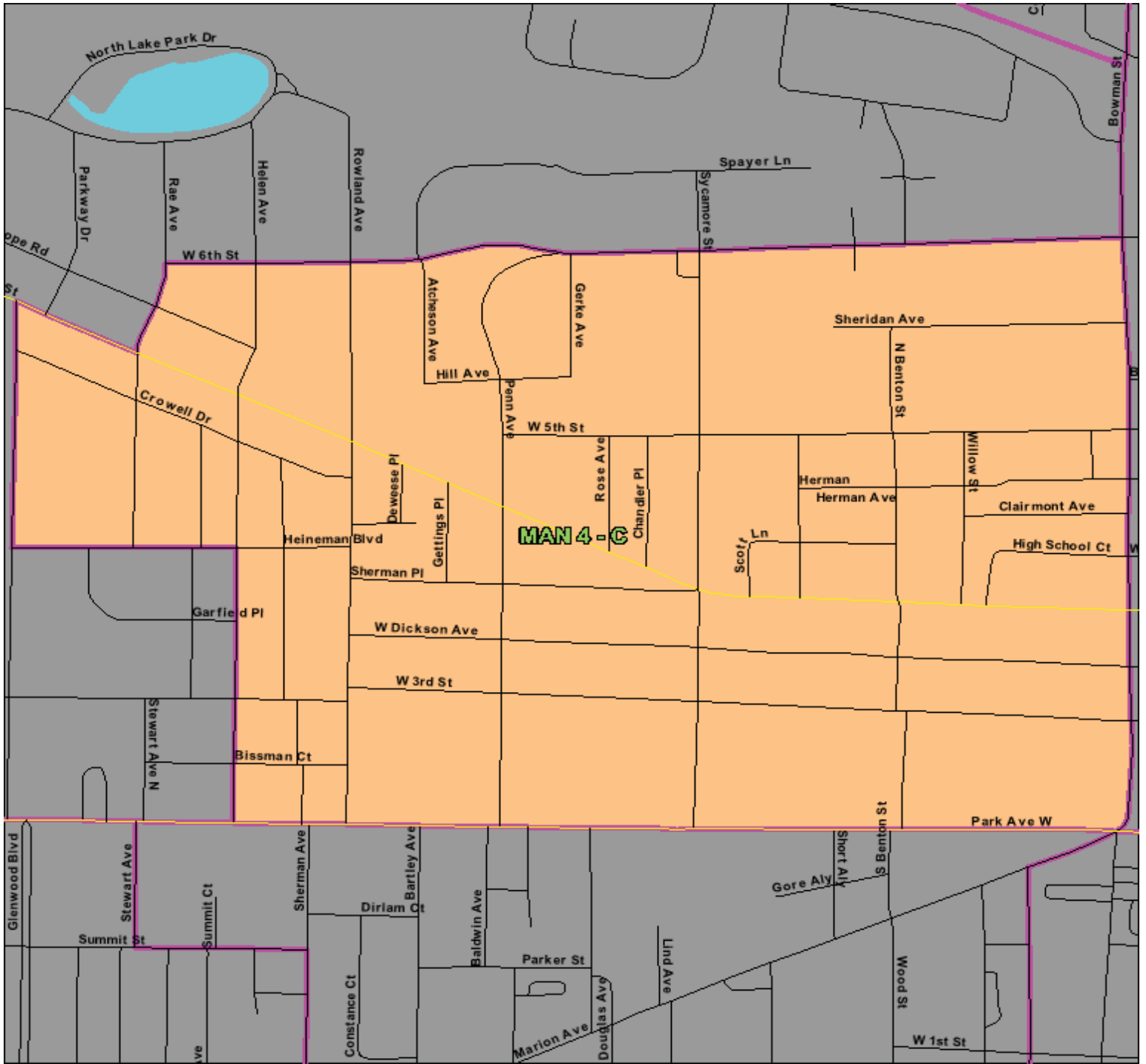
MAN 4-B (0410)
MID-OHIO CONFERENCE CENTER
890 W 4TH STREET, ROOM 300

Voter Precinct MAN 4-B (0410)

STREET_NAME	LOW	HIGH	SIDE
W 3rd St	537	684	BOTH
W 3rd St	732	856	EVEN
W 3rd St	733	815	ODD
W 3rd St	819	849	ODD
W 4th St	596	1034	EVEN
W 4th St	643	717	ODD
W 4th St	719	755	ODD
W 4th St	757	941	ODD
W 4th St	943	959	ODD
W 4th St	961	1351	ODD
W 6th St	216	568	EVEN
Arbor St	262	346	BOTH
Ausdale Ave	37	185	ODD
Ausdale Ave	38	198	EVEN
Bissman Ct	523	564	BOTH
Boston Ave	86	254	EVEN
Boston Ave	101	249	ODD
Bowman St	249	255	ODD
Bowman St	261	315	ODD
Brickman Ave	15	109	ODD
Brickman Ave	36	112	EVEN
Brookwood Way N	2	238	EVEN
Brookwood Way N	274	298	EVEN
Buckeye Ave	98	282	BOTH
Burton Ave	783	837	ODD
Burton Ave	784	830	EVEN
Clark Ct	1265	1299	ODD
Clark Ct	1266	1286	EVEN
Concord Ave	171	273	BOTH
Elmwood Dr	204	318	BOTH
Emery Ct	1300	1330	BOTH
Garfield Pl	539	611	BOTH
Heineman Blvd	543	615	ODD
Helen Ave	15	109	ODD
Helen Ave	213	287	ODD
Helen Ave	214	286	EVEN
Hope Rd	589	644	BOTH
Lasalle St	82	234	EVEN
Lasalle St	83	237	ODD
Lenox Ave	241	371	ODD
Lenox Ave	246	372	EVEN
Ludwig Ave	152	174	BOTH
Ludwig Ave	695	735	BOTH

Voter Precinct MAN 4-B (0410)

STREET_NAME	LOW	HIGH	SIDE
Middlepark Dr	1	205	BOTH
Morningside Dr	23	44	BOTH
N Linden Rd	21	399	ODD
N Linden Rd	22	248	EVEN
N Trimble Rd	1	215	BOTH
N Trimble Rd	256	432	EVEN
Oxford Ave	14	76	EVEN
Oxford Ave	15	63	ODD
Oxford Ave	97	251	ODD
Oxford Ave	98	250	EVEN
Park Ave W	536	878	EVEN
Park Ave W	884	1248	EVEN
Park Ave W	1252	1322	EVEN
Park Dr	206	276	BOTH
Parkway Dr	200	276	EVEN
Parkway Dr	201	281	ODD
Radio Ln	1400	1499	BOTH
Rae Ave	181	277	ODD
Rae Ave	230	278	EVEN
Rowland Ave	229	300	BOTH
Silver Ln	1147	1220	BOTH
Silver Ln	1224	1334	BOTH
Spayer Ln	320	504	EVEN
Spayer Ln	321	507	ODD
Stadium St	233	359	ODD
Stadium St	240	360	EVEN
Sycamore St	231	263	ODD
Sycamore St	234	262	EVEN
Tonawanda Dr	1276	1299	BOTH
Tower Dr	226	348	EVEN
Tower Dr	229	343	ODD
Virginia Ave	699	730	BOTH
Vista St	999	1034	BOTH
West Park Blvd	20	299	BOTH
Westbrook Ave	219	261	BOTH
Western Ave	1	211	ODD
Western Ave	16	112	EVEN
Wimbledon Dr	100	298	EVEN
Wimbledon Dr	119	299	ODD



MAN 4-C (0420)

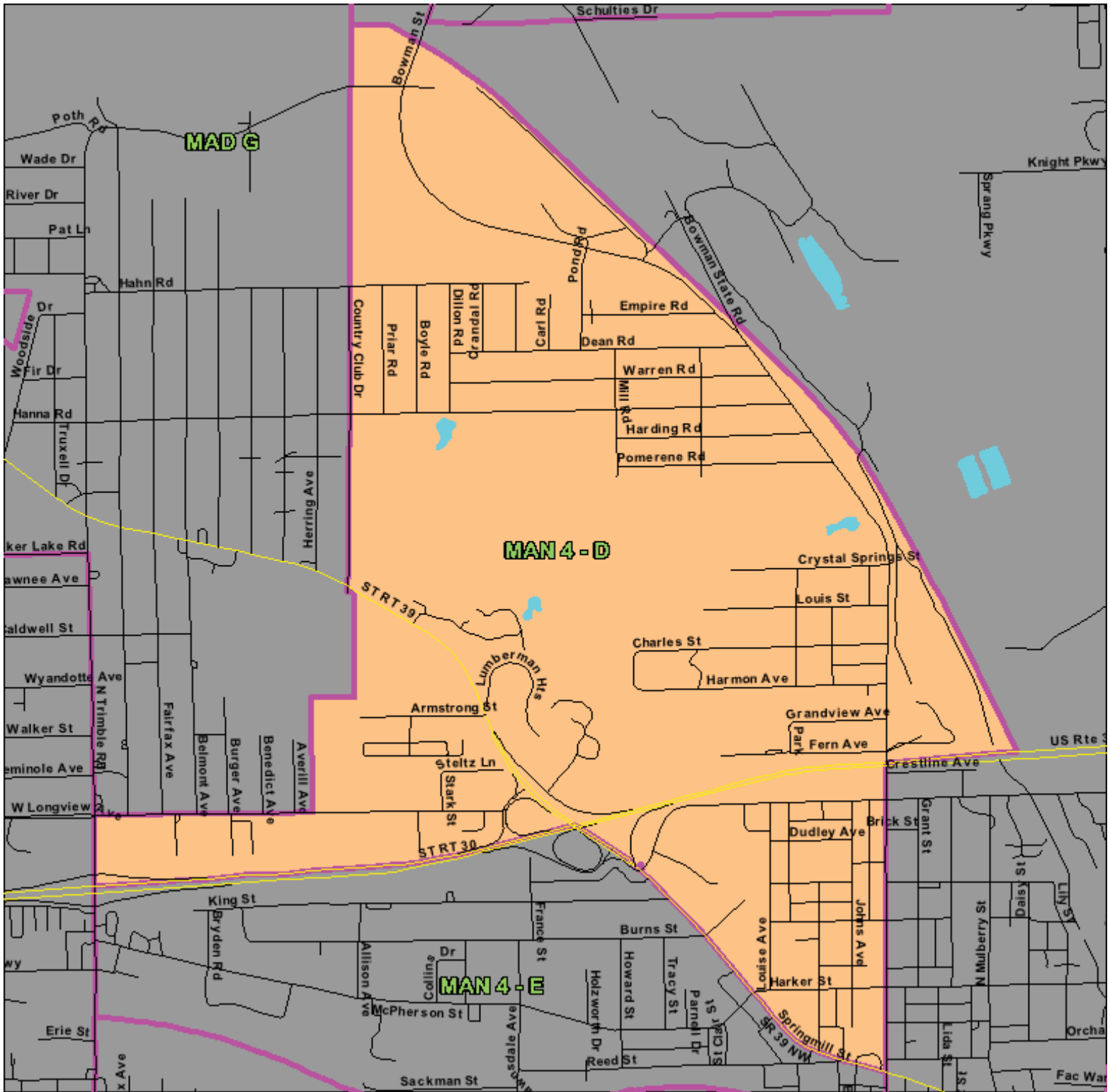
MID-OHIO CONFERENCE CENTER
890 W FOURTH ST, ROOM 300

Voter Precinct MAN 4-C (0420)

STREET_NAME	LOW	HIGH	SIDE
W 3rd St	206	536	EVEN
W 3rd St	207	489	ODD
W 3rd St	493	535	ODD
W 4th St	204	594	EVEN
W 4th St	205	591	ODD
W 4th St	593	641	ODD
W 5th St	208	436	BOTH
W 6th St	215	567	ODD
Atcheson Ave	181	231	BOTH
Bissman Ct	486	522	BOTH
Bowman St	1	247	ODD
Chandler Pl	108	159	BOTH
Clairmont Ave	200	267	BOTH
Crowell Dr	517	523	ODD
Deweese Pl	1	25	BOTH
Gerke Ave	172	248	EVEN
Gerke Ave	177	247	ODD
Gettings Pl	100	130	EVEN
Gettings Pl	101	139	ODD
Gray Ct	1	14	BOTH
Heineman Blvd	499	541	ODD
Heineman Blvd	500	622	EVEN
Helen Ave	2	212	EVEN
Helen Ave	111	211	ODD
Herman Ave	200	327	BOTH
High School Ct	200	268	BOTH
Hill Ave	422	472	EVEN
Hill Ave	423	481	ODD

Voter Precinct MAN 4-C (0420)

STREET_NAME	LOW	HIGH	SIDE
N Benton St	2	210	EVEN
N Benton St	17	209	ODD
Park Ave W	200	282	EVEN
Park Ave W	284	534	EVEN
Penn Ave	16	250	EVEN
Penn Ave	23	231	ODD
Rae Ave	117	179	ODD
Rae Ave	118	188	EVEN
Rae Ave	196	228	EVEN
Rose Ave	108	160	BOTH
Rowland Ave	1	228	BOTH
Scott Ln	331	368	BOTH
Sheridan Ave	216	334	EVEN
Sheridan Ave	219	341	ODD
Sherman Pl	367	434	BOTH
Sherman Pl	440	442	EVEN
Sherman Pl	445	491	ODD
Sherman Pl	458	490	EVEN
Sycamore St	2	232	EVEN
Sycamore St	21	229	ODD
W Dickson Ave	187	465	ODD
W Dickson Ave	190	498	EVEN
Washington Ave	96	161	BOTH
Western Ave	114	212	EVEN
Willow St	98	158	EVEN
Willow St	101	159	ODD



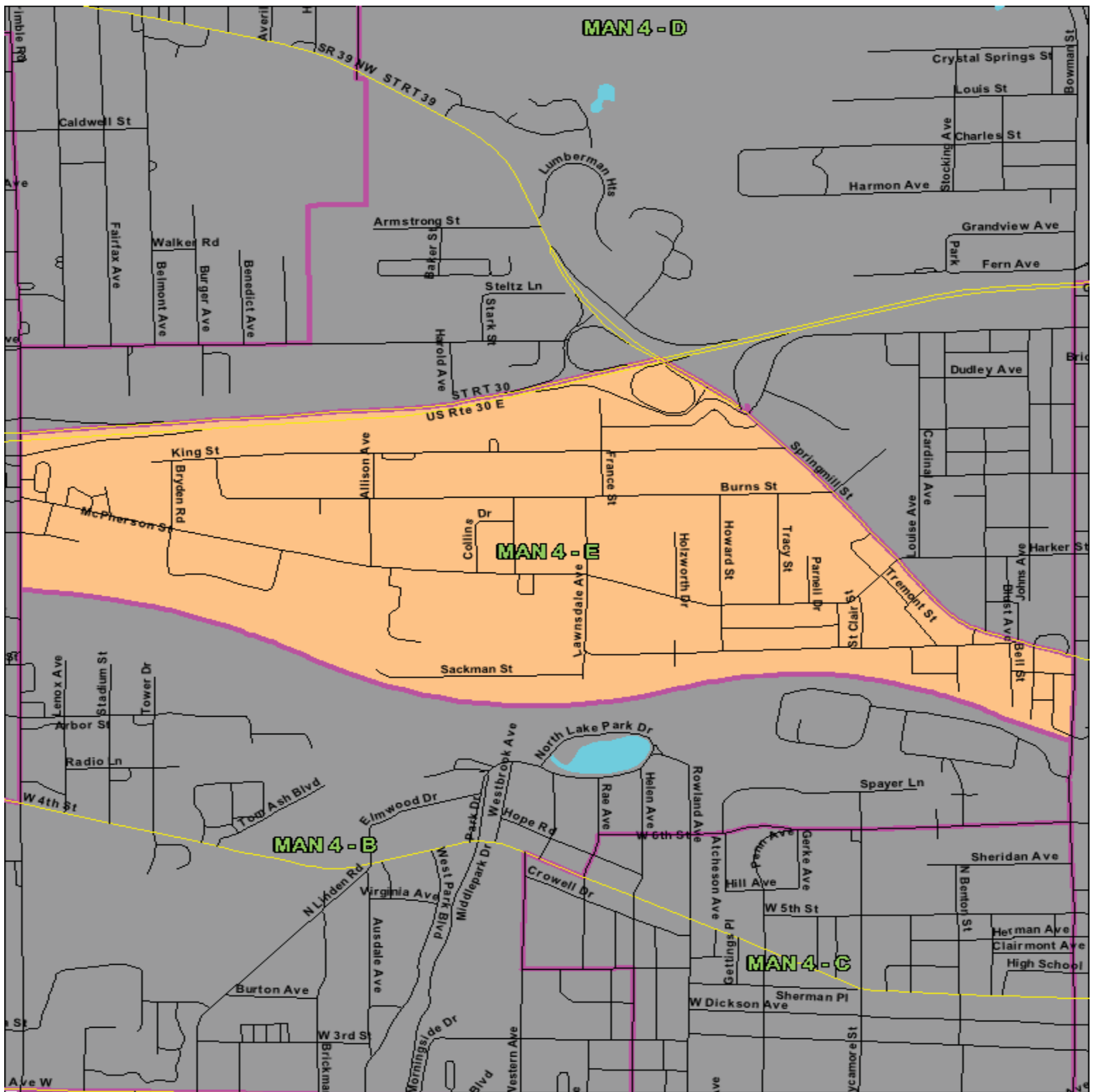
MAN 4-D (0430)
OASIS OF LOVE CHURCH
190 CHESTER AVENUE

Voter Precinct MAN 4-D (0430)

STREET_NAME	LOW	HIGH	SIDE
ST RT 30	196	244	EVEN
ST RT 30	590	1032	EVEN
ST RT 39	1173	1244	BOTH
Armstrong St	1	109	ODD
Armstrong St	20	108	EVEN
Armstrong St	643	757	ODD
Armstrong St	644	758	EVEN
Blust Ave	400	419	BOTH
Bowman St	381	1127	ODD
Bowman St	726	1126	EVEN
Bowman St	1128	1490	BOTH
Bowman St	1491	1497	ODD
Bowman St	1492	1496	EVEN
Boyle Rd	1028	1244	EVEN
Boyle Rd	1067	1363	ODD
Buckley Ave	264	299	BOTH
Bulkley Ave	300	349	BOTH
Cardinal Ave	255	354	BOTH
Carl Rd	1200	1250	EVEN
Carl Rd	1203	1251	ODD
Charles St	238	488	BOTH
Chester Ave	233	357	ODD
Chester Ave	240	356	EVEN
Country Club Dr	862	1164	EVEN
Crandal Rd	1072	1276	EVEN
Crandal Rd	1201	1255	ODD
Crystal Springs St	242	379	BOTH
Dean Rd	327	599	ODD
Dean Rd	328	616	EVEN
Dillon Rd	1142	1263	BOTH
Dorothy Dr	771	815	BOTH
Dudley Ave	259	346	BOTH
Empire Rd	335	499	ODD
Empire Rd	388	498	EVEN
Fern Ave	266	340	BOTH
Fike Dr 600	670	EVEN	
Fike Dr 601	623	ODD	
Garfield Ave	965	1104	BOTH
Gary Dr	965	1040	BOTH
Grandview Ave	236	336	BOTH
Hahn Rd	540	702	BOTH
Hanna Rd	251	701	BOTH
Harding Rd	230	428	BOTH
Harker St	224	372	EVEN
Harker St	229	383	ODD

Voter Precinct MAN 4-D (0430)

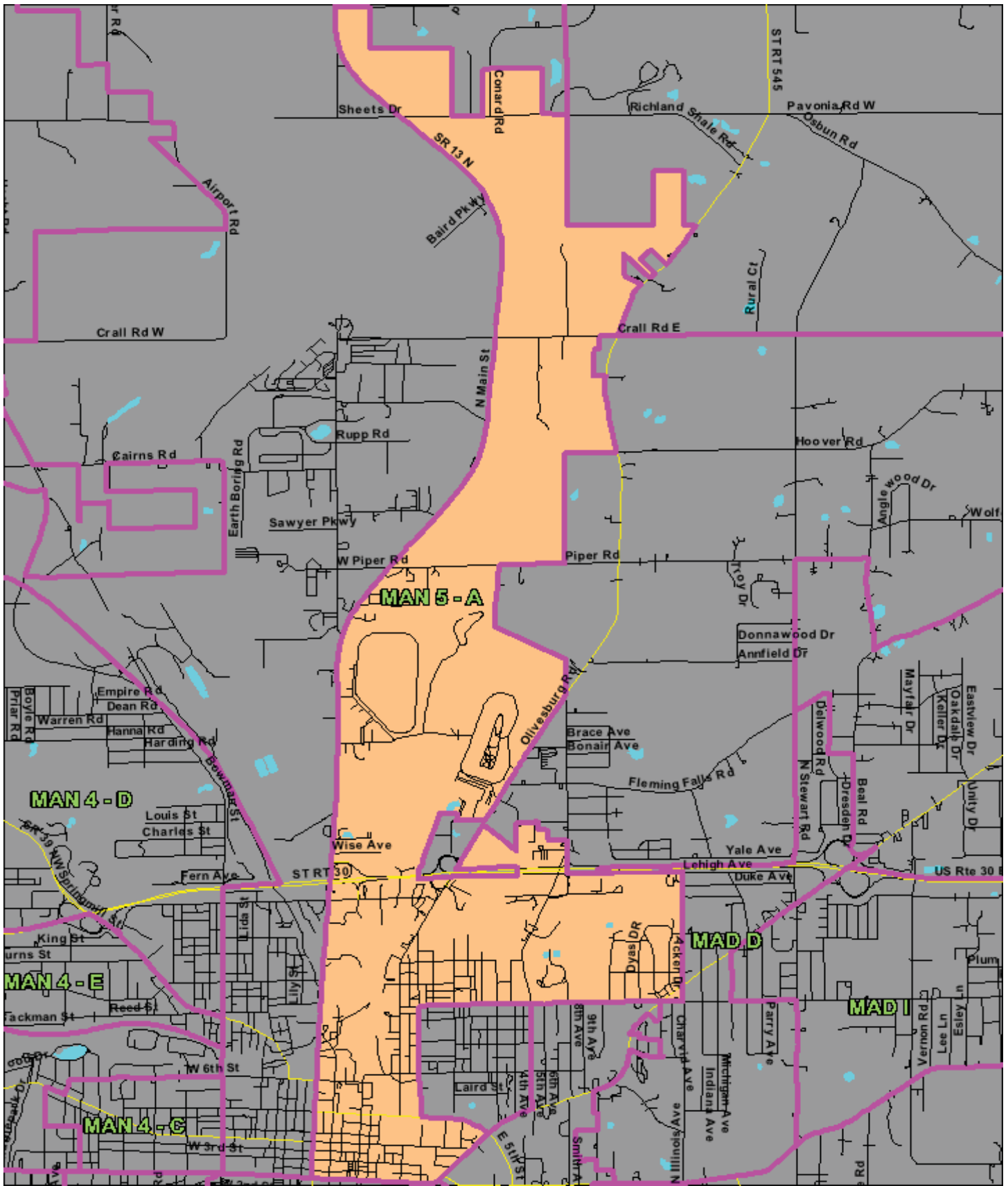
STREET_NAME	LOW	HIGH	SIDE
Harmon Ave	239	489	BOTH
Harold Ave	585	624	BOTH
Herring St	300	331	BOTH
Johns Ave	420	662	BOTH
Johns Park Ent St	240	276	BOTH
Louis St	240	423	BOTH
Louise Ave	465	533	ODD
Louise Ave	466	522	EVEN
Lumberman Hts	1	1000	BOTH
Marcella Ave	700	799	BOTH
Mill Rd	1041	1104	BOTH
N Trimble Rd	574	624	EVEN
Pomerene Rd	209	435	ODD
Pomerene Rd	210	292	EVEN
Pomerene Rd	294	434	EVEN
Pond Rd	1100	1232	EVEN
Pond Rd	1115	1261	ODD
Poth Rd	449	664	BOTH
Poth Rd	700	799	BOTH
Priar Rd	1018	1270	EVEN
Priar Rd	1037	1173	ODD
Springmill St	480	718	EVEN
Springmill St	799	801	ODD
Springmill St	1055	1171	ODD
Springmill St	1056	1172	EVEN
Springmill St	1246	1250	EVEN
Stark St	600	694	BOTH
Steltz Ln	605	678	BOTH
Stocking Ave	532	658	EVEN
Stocking Ave	551	645	ODD
Stocking Ave	730	750	EVEN
Stocking Ave	731	749	ODD
Stocking Ave	798	820	EVEN
Stocking Ave	799	819	ODD
Stone Rd	1067	1261	BOTH
W Longview Ave	240	338	EVEN
W Longview Ave	241	539	ODD
W Longview Ave	342	538	EVEN
W Longview Ave	623	705	ODD
W Longview Ave	624	686	EVEN
W Longview Ave	690	828	EVEN
W Longview Ave	711	875	ODD
W Longview Ave	879	1027	ODD
Warren Rd	265	619	BOTH
Woodland Ave	400	556	EVEN
Woodland Ave	401	567	ODD



MAN 4-E (0440)
MID-OHIO CONFERENCE CENTER
890 W FOURTH ST, ROOM 300

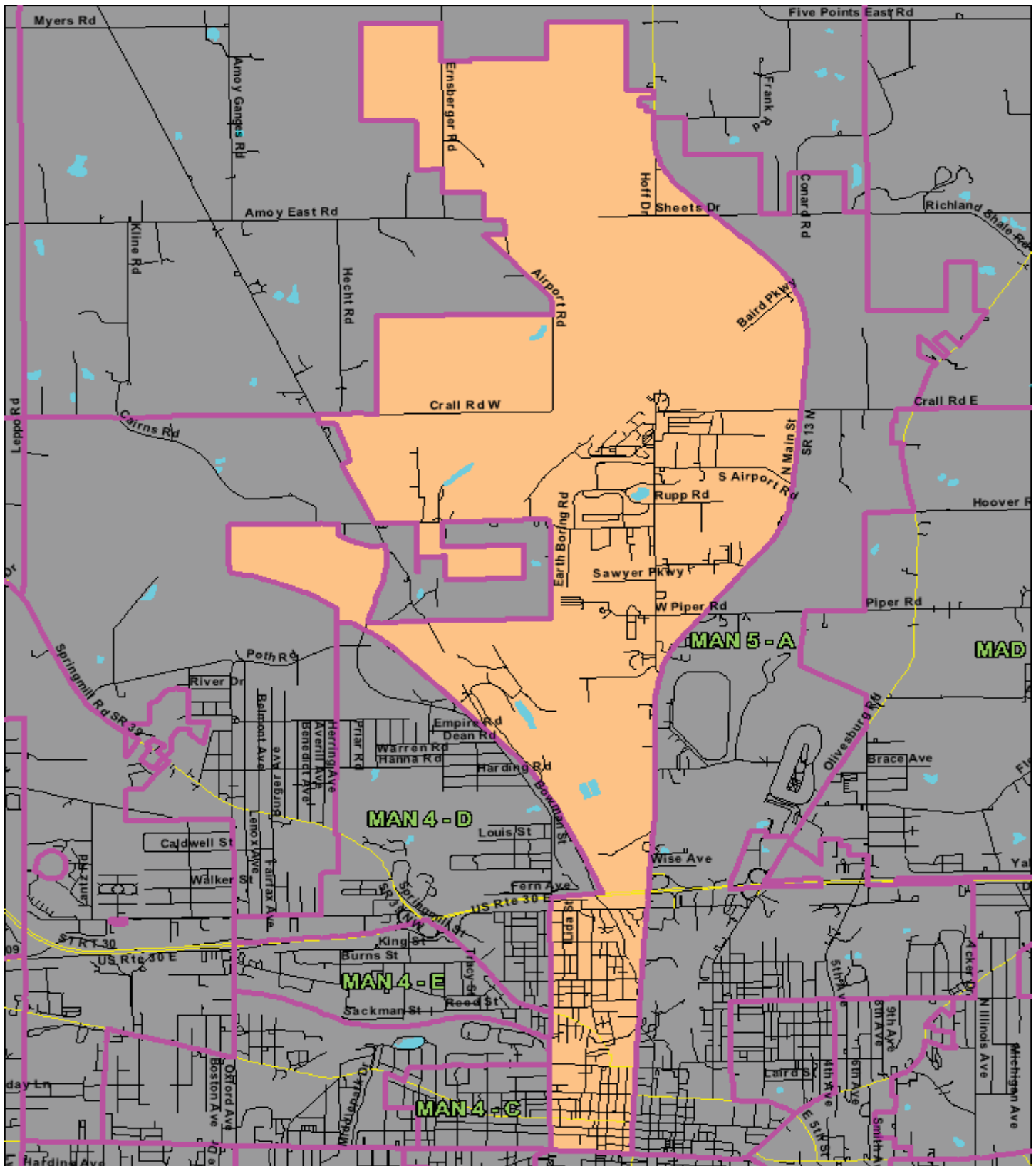
Voter Precinct MAN 4-E (0440)

STREET_NAME	LOW	HIGH	SIDE
ST RT 30	591	1031	ODD
Alley	360	381	BOTH
Allison Ave	456	558	EVEN
Allison Ave	471	561	ODD
Arnold Ave	500	599	BOTH
Bell St	340	399	BOTH
Bowman St	317	379	ODD
Bryden Rd	483	543	ODD
Bryden Rd	490	538	EVEN
Burns St	412	880	EVEN
Burns St	413	899	ODD
Cedar St	316	372	EVEN
Cedar St	325	383	ODD
Collins Dr	400	599	BOTH
Floral Ct	700	899	BOTH
France St	504	580	BOTH
Holzworth Dr	443	486	BOTH
Howard St	375	523	ODD
Howard St	376	516	EVEN
King St	457	791	ODD
King St	478	790	EVEN
King St	794	998	EVEN
King St	795	999	ODD
Lawnsdale Ave	356	515	BOTH
McPherson St	353	645	ODD
McPherson St	354	1010	EVEN
McPherson St	649	965	ODD
N Trimble Rd	434	572	EVEN
Parnell Dr	444	479	BOTH
Reed St	264	586	BOTH
Sackman St	586	692	BOTH
Springmill St	481	799	ODD
St Clair St	382	432	EVEN
St Clair St	383	423	ODD
Stark St	458	520	BOTH
Tracy St	435	471	ODD
Tracy St	438	498	EVEN
Tremont St	332	466	BOTH
Voegele Ave	300	399	BOTH
Wheatrow Ave	300	399	BOTH
Woodridge Dr	376	470	EVEN
Woodridge Dr	377	485	ODD
Woodridge Dr	472	486	EVEN



MAN 5-A (0500)
SC EVENTS CENTER
416 ORANGE ST

Voter Precinct MAN 5-A (0500)				Voter Precinct MAN 5-A (0500)				Voter Precinct MAN 5-A (0500)			
STREET_NAME	LOW	HIGH	SIDE	STREET_NAME	LOW	HIGH	SIDE	STREET_NAME	LOW	HIGH	SIDE
E 3rd St 1	99	ODD		E Dickson Ave	300	346	BOTH	Olivesburg Rd	1771	1951	ODD
E 3rd St 16	92	EVEN		E Longview Ave	1	63	ODD	Olivesburg Rd	2191	2331	ODD
E 3rd St 96	326	EVEN		E Longview Ave	2	188	EVEN	Olivesburg Rd	2361	2369	ODD
E 3rd St 103	327	ODD		E Longview Ave	67	93	ODD	Olivesburg Rd	2381	2471	ODD
E 4th St 5	347	ODD		E Longview Ave	97	211	ODD	Orange St	119	141	BOTH
E 4th St 6	376	EVEN		E Longview Ave	192	194	EVEN	Orange St	144	232	EVEN
E 4th St 349	375	ODD		E Longview Ave	198	210	EVEN	Orange St	149	231	ODD
5th Ave 450	820	BOTH		E Longview Ave	215	247	ODD	Park Ave 3	41	ODD	
E 5th St 17	255	ODD		E Temple Ct	1	156	BOTH	Park Ave E	51	299	ODD
E 5th St 18	408	EVEN		Elizabeth St	151	186	BOTH	Pearl St	448	540	EVEN
E 6th St 15	114	BOTH		Elm St 100	160	BOTH		Pearl St	451	543	ODD
ST RT 30 1	78	BOTH		Forest Dr	737	869	ODD	Pearl St	552	570	EVEN
ST RT 30 196	242	EVEN		Forest Dr	738	796	EVEN	Pearl St	553	569	ODD
ST RT 30 456	560	EVEN		Forest Dr	800	868	EVEN	Piper Rd	200	398	EVEN
ST RT 30 457	561	ODD		Front St 700	760	BOTH		Piper Rd	201	537	ODD
Abbott Dr	731	923	ODD	Gordon Pl	154	189	BOTH	PJ Blvd	700	760	BOTH
Abbott Dr	744	892	EVEN	Grace St 194	238	EVEN		Pollock Pkwy	1275	1346	BOTH
Acker Dr 469	645	BOTH		Grace St 195	353	ODD		Purdy St	90	140	BOTH
Alley 445	480	BOTH		Grace St 355	837	ODD		Quincy St	151	186	BOTH
Annadale Ave	468	490	EVEN	Hill Aly 1	60	BOTH		Reformatory Rd	2	94	EVEN
Ashland Rd	47	187	ODD	James Aly	114	170	BOTH	Richland Shale Rd	131	237	ODD
Ashland Rd	717	811	ODD	Jefferson Ave	200	240	EVEN	Richland Shale Rd	132	480	EVEN
Ashland Rd	780	810	EVEN	Jefferson Ave	201	235	ODD	Richland Shale Rd	293	425	ODD
Beymiller St	263	321	ODD	Junction St	1	99	BOTH	Scott St	45	91	BOTH
Beymiller St	278	298	EVEN	Micah Pl 51	66	BOTH		Simpson Ct	105	146	BOTH
Blecker St	90	124	BOTH	N Adams St	1	281	ODD	Snyder St	90	141	BOTH
Boals Ave	449	519	BOTH	N Adams St	2	250	EVEN	Spring St	195	203	BOTH
Buffalo St	361	407	ODD	N Diamond St	1	401	BOTH	Spring St	206	259	BOTH
Buffalo St	366	408	EVEN	N Foster St	1	97	BOTH	Spring St	265	313	BOTH
Central Ave	438	542	EVEN	N Franklin Ave	27	180	BOTH	Spring St	400	499	BOTH
Central Ave	445	563	ODD	N Franklin Ave	245	271	BOTH	Spring St	500	533	BOTH
Cherry St	438	481	BOTH	N Glenn Ave	1	58	BOTH	Spring St	534	549	BOTH
Cherry St	510	613	BOTH	N Main St	2	166	EVEN	Surry Rd 99	111	ODD	
Conard Rd	2728	2799	BOTH	N Main St	170	900	EVEN	Surry Rd 100	112	EVEN	
Connor Dr	446	608	BOTH	N Main St	902	2988	EVEN	Timmerman Rd	2	76	EVEN
Cove Ave	171	199	BOTH	N Park St1	42	BOTH		Van Buren Ave	439	599	ODD
Crall Rd E	400	608	EVEN	N Willis Ave	1	162	BOTH	Van Buren Ave	442	598	EVEN
Crall Rd E	401	647	ODD	Newman St	160	598	EVEN	Vine St	201	379	ODD
Davids Ln	650	724	EVEN	Newman St	161	631	ODD	Vine St	214	276	EVEN
Davids Ln	651	717	ODD	Newman St	602	608	EVEN	Vine St	278	396	EVEN
Debra Ln	1212	1223	BOTH	Oakenwaldt St	400	552	EVEN	Vine St	395	545	ODD
Dewey Ave	444	547	BOTH	Oakenwaldt St	401	607	ODD	Vine St	440	598	EVEN
Dewey Ave	548	602	BOTH	Olive St 1	40	BOTH		Vonhof Blvd	444	593	BOTH
Dorian St	48	98	EVEN	Olivesburg Rd	628	770	EVEN	Walnut Aly	162	208	BOTH
Dorian St	59	99	ODD	Olivesburg Rd	641	737	ODD	Waring Ave	43	226	BOTH
Dyas DR 447	592	BOTH		Olivesburg Rd	743	747	ODD	Wayne St	169	599	ODD
Dyas DR 800	800	EVEN		Olivesburg Rd	786	798	EVEN	Wayne St	440	598	EVEN
E Dickson Ave	1	129	BOTH	Olivesburg Rd	841	1195	ODD	Wayne St	600	652	BOTH
								Wise Ave	1	199	BOT



MAN 5-B (0510)
OASIS OF LOVE CHURCH
190 CHESTER AVENUE

Voter Precinct MAN 5-B (0510)
STREET_NAME LOW HIGH SIDE

W 3rd St 1	204	BOTH	
W 4th St 1	20	BOTH	
W 4th St 21	203	BOTH	
W 5th St 1	15	BOTH	
W 5th St 31	207	ODD	
W 5th St 36	192	EVEN	
W 5th St 194	206	EVEN	
W 6th St 1	214	BOTH	
ST RT 13 N	2989	3009	ODD
ST RT 13 N	3053	3075	ODD
ST RT 30 199	245	ODD	
Airport Rd	2400	2402	EVEN
Airport Rd	2406	2406	EVEN
Amoy East Rd	400	426	EVEN
Aten Way	1	99	BOTH
AthertonAve	100	134	EVEN
AthertonAve	101	129	ODD
Baird Pkwy	1	199	BOTH
Boughton Ave	96	164	EVEN
Boughton Ave	101	161	ODD
BowmanSt	2	286	EVEN
BowmanSt	292	724	EVEN
BowmanSt	1498	1500	EVEN
BowmanSt	1499	1639	ODD
BowmanSt	1700	1876	EVEN
BowmanSt	1962	2150	EVEN
Bowman Sta. Rd	1500	1599	BOTH
Brick St 200	220	BOTH	
Brooker Pl	160	199	BOTH
Buckingham Ave	125	221	ODD
Buckingham Ave	128	212	EVEN
Cairns Rd	1	313	BOTH
Cairns Rd	326	598	EVEN
Cairns Rd	499	551	ODD
Cairns Rd	801	837	ODD
Cappellar Ct	1	22	BOTH
ChesterAve	89	126	BOTH
ChesterAve	149	231	ODD
ChesterAve	150	238	EVEN
College Ter	15	44	BOTH
Coul St 165	243	BOTH	
Crall Rd W	346	598	EVEN
Crall Rd W	651	899	ODD
CrestlineAve	148	239	BOTH
DaisySt 419	580	BOTH	
Ernsberger Rd	2796	3138	EVEN
Ernsberger Rd	2875	3259	ODD
Fac Ware St	1	40	BOTH
Grant St 466	658	BOTH	
Harker St	1	175	ODD
Harker St	2	222	EVEN
Harker St	179	227	ODD
Harrington Mem. Rd	1390	1648	EVEN
Harrington Mem. Rd	1489	1649	ODD
Harrington Mem. Rd	1700	1702	EVEN
Harrington Mem. Rd	1701	1703	ODD
Harrington Mem. Rd	1706	1708	EVEN
Harrington Mem. Rd	1707	1709	ODD

Voter Precinct MAN 5-B (0510)
STREET_NAME LOW HIGH SIDE

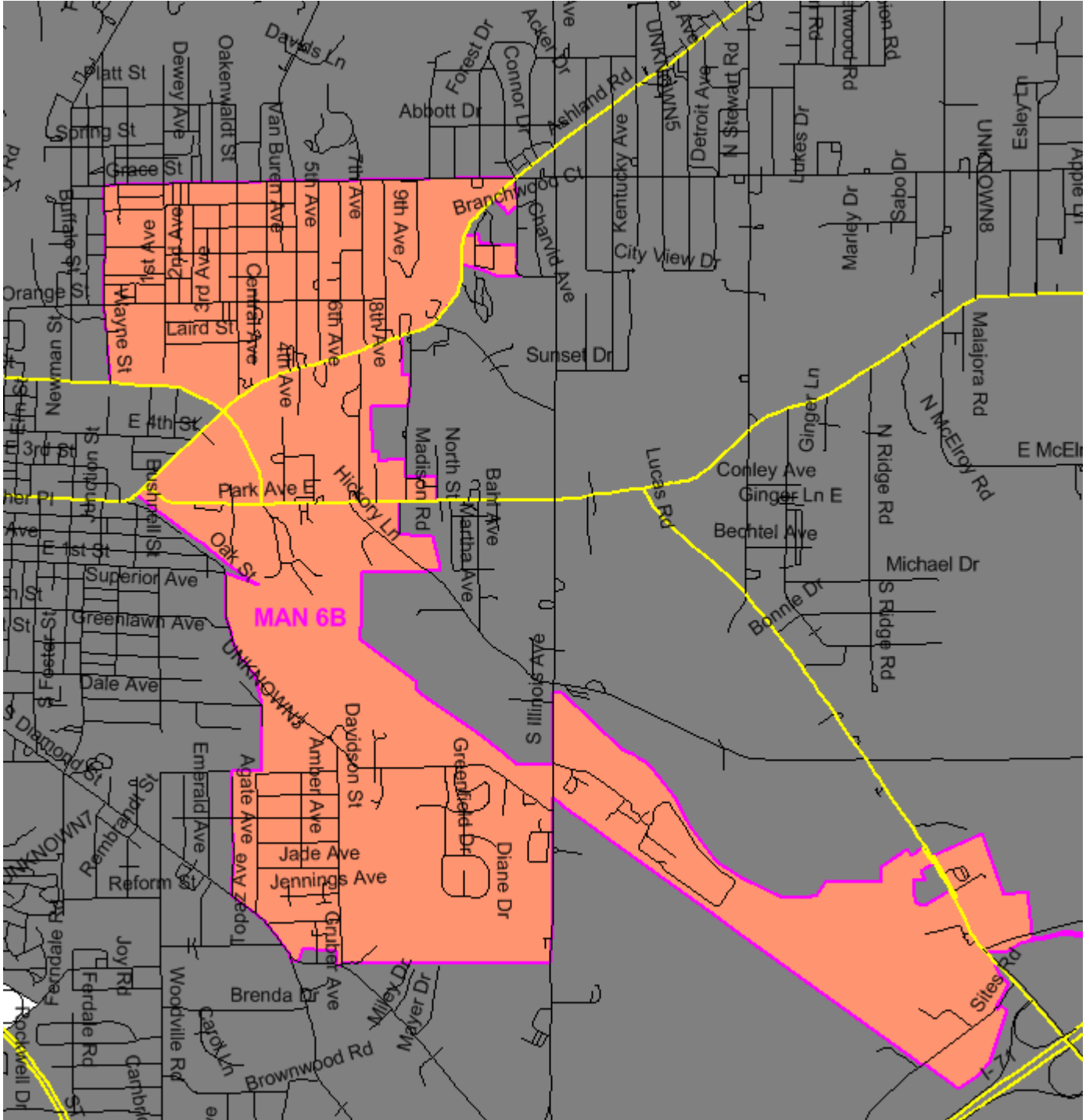
Harrington Mem. Rd	1712	1762	EVEN
Harrington Mem. Rd	1713	1763	ODD
Harrington Mem. Rd	1766	1796	EVEN
Harrington Mem. Rd	1767	1797	ODD
Harrington Mem. Rd	1800	2200	EVEN
Harrington Mem. Rd	1801	2201	ODD
HermanAve	150	199	BOTH
High St	295	369	BOTH
Hoff Dr	2756	2899	BOTH
Knight Pkwy	10	101	BOTH
Lafayette Ave	109	132	BOTH
LibraryCt	1	83	ODD
LibraryCt	2	70	EVEN
Lida St	400	467	BOTH
Lida St	483	669	ODD
Lida St	484	654	EVEN
Lida St	677	715	ODD
Lida St	678	716	EVEN
Lily St	424	580	EVEN
Lily St	429	575	ODD
Mansf. Industrial Pkwy	1	299	BOTH
Miller St	100	399	BOTH
N Main St	1	901	ODD
N Main St	903	2987	ODD
N Mulberry St	1	293	ODD
N Mulberry St	2	288	EVEN
N Mulberry St	294	710	EVEN
N Mulberry St	299	657	ODD
N Walnut St	1	237	BOTH
N Weldon Ave	55	165	BOTH
N Weldon St	8	29	BOTH
Oak Hill Pl	300	386	EVEN
Oak Hill Pl	301	381	ODD
Old Bowman St	1350	1438	EVEN
Old Bowman St	1351	1429	ODD
OrchardSt	1	121	ODD
OrchardSt	16	118	EVEN
Paragon Pkwy	1	199	BOTH
Park Ave W	2	198	EVEN
Pleasant Ave	94	164	EVEN
Pleasant Ave	95	161	ODD
Prescott St	300	350	BOTH
Railroad Ave	100	121	BOTH
RaymondAve	60	211	BOTH
Rupp Rd 1	199	BOTH	
S Airport Rd	500	599	BOTH
Sawyer Pkwy	21	108	BOTH
Schulties Dr	479	729	ODD
Sheets Dr	1	282	BOTH
Sprang Pkwy	1421	1498	BOTH
Springmill St	300	479	BOTH
Surry Rd 1	82	BOTH	
Swarn Pkwy	1	106	BOTH
Touby Ct	100	183	BOTH
Vale Ave	1	299	BOTH
W Dickson Ave	1	185	ODD
W Dickson Ave	2	188	EVEN
W Longview Ave	1	239	BOTH
W Piper Rd	1	199	BOTH
W Temple Ct	1	184	BOTH

Voter Precinct MAN 6-A (0600)

STREET_NAME	LOW	HIGH	SIDE
E 1st St	1	399	BOTH
W 1st St	1	233	BOTH
E 2nd St	1	399	BOTH
W 2nd St	1	203	ODD
W 2nd St	2	198	EVEN
Arthur Ave	94	192	EVEN
Arthur Ave	107	199	ODD
Bentley St	1	73	ODD
Bentley St	2	76	EVEN
Bowers Ave	94	114	EVEN
Bowers Ave	95	147	ODD
Bowers Ave	116	146	EVEN
Bushnell St	1	81	BOTH
Cleveland Ave	83	146	BOTH
Columbia Ave	92	176	EVEN
Columbia Ave	95	173	ODD
Crouse St	93	199	ODD
Crouse St	114	198	EVEN
Distl Ave	94	164	EVEN
Distl Ave	115	167	ODD
E Arch St	1	439	ODD
E Arch St	2	92	EVEN
E Augustine Ave	16	134	BOTH
E Luther Pl	1	319	ODD
E Luther Pl	2	324	EVEN
E Newlon Pl	4	136	BOTH
E Williams Ave	1	199	BOTH
Edwards Ave	1	83	ODD
Edwards Ave	2	38	EVEN
Glessner Ave	2	220	EVEN
Harris Pl	1	19	ODD
Hedges St	1	148	BOTH
Holly Dr	112	180	EVEN
Jeanette Ave	93	143	BOTH
Marion Ave	1	29	ODD
Marshall Ave	1	381	ODD
Marshall Ave	2	404	EVEN
Oak St	89	169	ODD
Oak St	90	220	EVEN
Park Ave E	2	42	EVEN
Park Ave E	50	298	EVEN

Voter Precinct MAN 6-A (0600)

STREET_NAME	LOW	HIGH	SIDE
Park Ave W	1	199	ODD
Roger Ln	211	231	BOTH
S Adams St	1	153	BOTH
S Diamond St	1	163	ODD
S Diamond St	2	178	EVEN
S Foster St	1	146	BOTH
S Franklin St	1	95	BOTH
S Franklin St	98	160	EVEN
S Franklin St	101	165	ODD
S Glenn Ave	92	198	EVEN
S Glenn Ave	95	199	ODD
S Main St	1	180	BOTH
S Mulberry St	1	181	BOTH
S Park St	1	52	BOTH
S Walnut St	1	83	ODD
S Walnut St	2	18	EVEN
S Walnut St	24	34	EVEN
S Willis Ave	2	126	EVEN
S Willis Ave	25	127	ODD
S Willis Ave	130	198	EVEN
S Willis Ave	133	199	ODD
Spruce St	91	109	ODD
Spruce St	100	168	EVEN
Spruce St	113	175	ODD
Spruce St	174	176	EVEN
Sturges Ave	1	15	ODD
Sturges Ave	2	86	EVEN
Sturges Ave	19	21	ODD
Sturges Ave	25	79	ODD
Sturges Ave	88	188	EVEN
Sturges Ave	99	195	ODD
Superior Ave	231	336	BOTH
W Arch St	1	71	ODD
W Arch St	2	54	EVEN
W Augustine Ave	1	60	BOTH
W Luther Pl	1	78	BOTH
W Luther Pl	86	133	BOTH
W Marshal Ave	35	58	BOTH
W Newlon Pl	2	12	EVEN
W Newlon Pl	64	72	EVEN
W Newlon Pl	65	81	ODD
W Williams Ave	1	62	BOTH
Weldon Ave S	1	70	BOTH

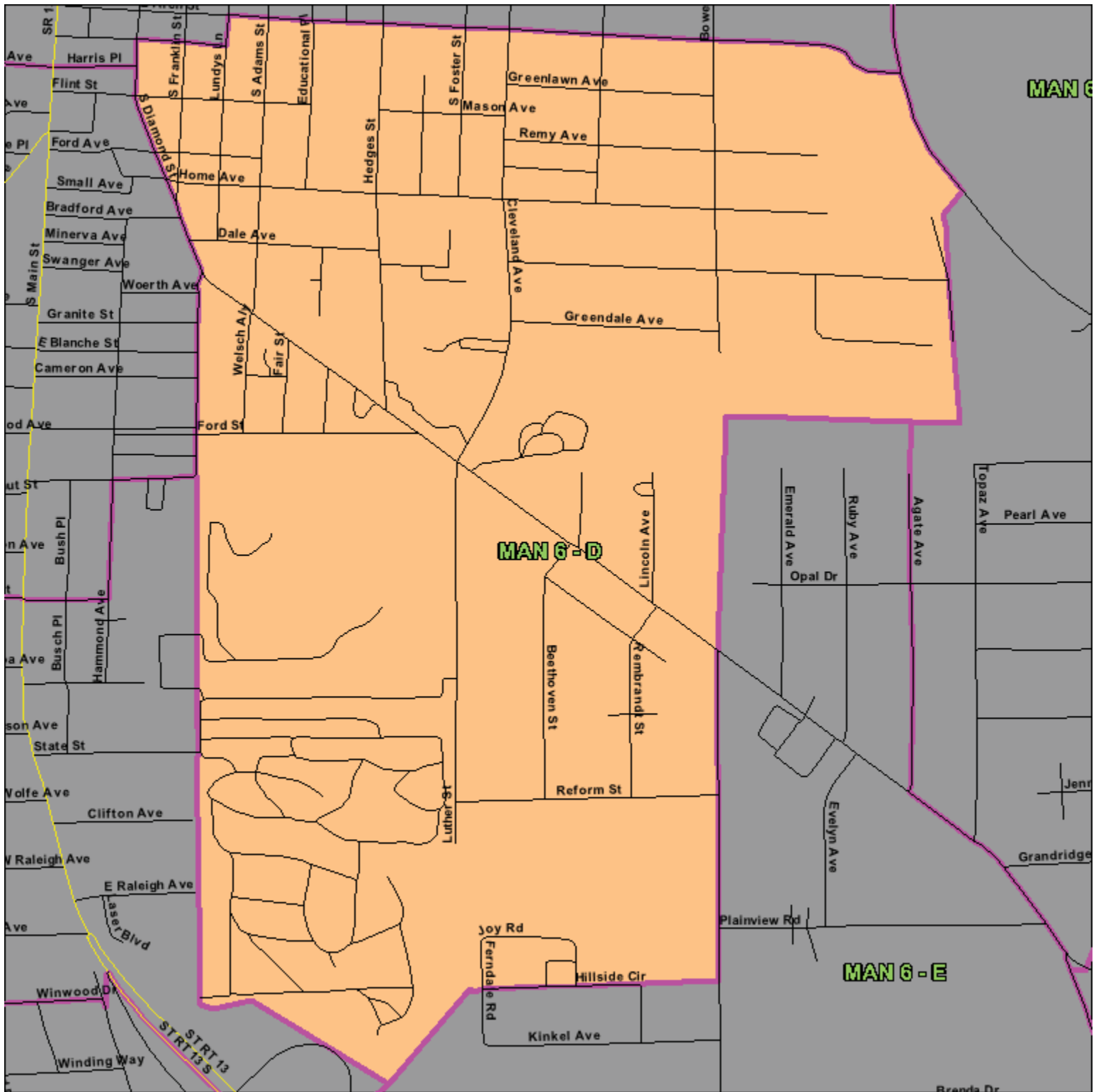


MAN 6B (0610)
SC EVENTS CENTER
416 ORANGE ST

MAN 6B (0610) Street Listings

1st Ave	219	417	BOTH
2nd Ave	278	411	BOTH
3rd Ave	273	416	BOTH
4th Ave	198	446	BOTH
5th Ave	179	449	BOTH
6th Ave	200	439	BOTH
7th Ave	201	529	BOTH
8th Ave	200	429	BOTH
9th Ave	219	449	BOTH
Agate Ave	301	599	ODD
Amber Ave	346	499	BOTH
Ashland Rd	173	595	BOTH
Ashland Rd	701	705	ODD
Auburn Ave	237	486	BOTH
Barnes Ave	385	418	BOTH
Beryl Ave	357	498	BOTH
Candlewood Trl	605	642	BOTH
Central Ave	163	436	BOTH
Davidson St	326	648	BOTH
Diamond St	765	837	ODD
Gem Ave	348	468	BOTH
Grace St	240	812	EVEN
Grandridge Ave	346	430	BOTH
Gruber Ave	500	599	BOTH

Heritage Trl	605	684	BOTH
Hickory Ln	612	624	EVEN
Hoffer Ave	1	99	BOTH
S Illinois Ave	385, 440, 592		
Jade Ave	355	458	BOTH
Jeffery Ln	927	976	BOTH
Jennings Ave	343	431	BOTH
Laird St	381	418	BOTH
Lucas Rd	1456	1488	BOTH
Madison Rd	1	41	ODD
Madison Rd	2	30	EVEN
Madison Rd	155	179	ODD
Madison St	328	522	BOTH
Myers Ave	253	326	BOTH
North St	25	25	ODD
Oak St	171	862	BOTH
Opal Dr	327	450	BOTH
Orange St	233	583	BOTH
Park Ave E	313	699	BOTH
Park Ave E	320	662	EVEN
Patton Ave	239	317	BOTH
Pearl Ave	352	454	BOTH
Smith Ave	1	125	BOTH
Topaz Ave	354	542	BOTH
Wagon Wheel	622	627	BOTH
Wayne St	170	420	EVEN



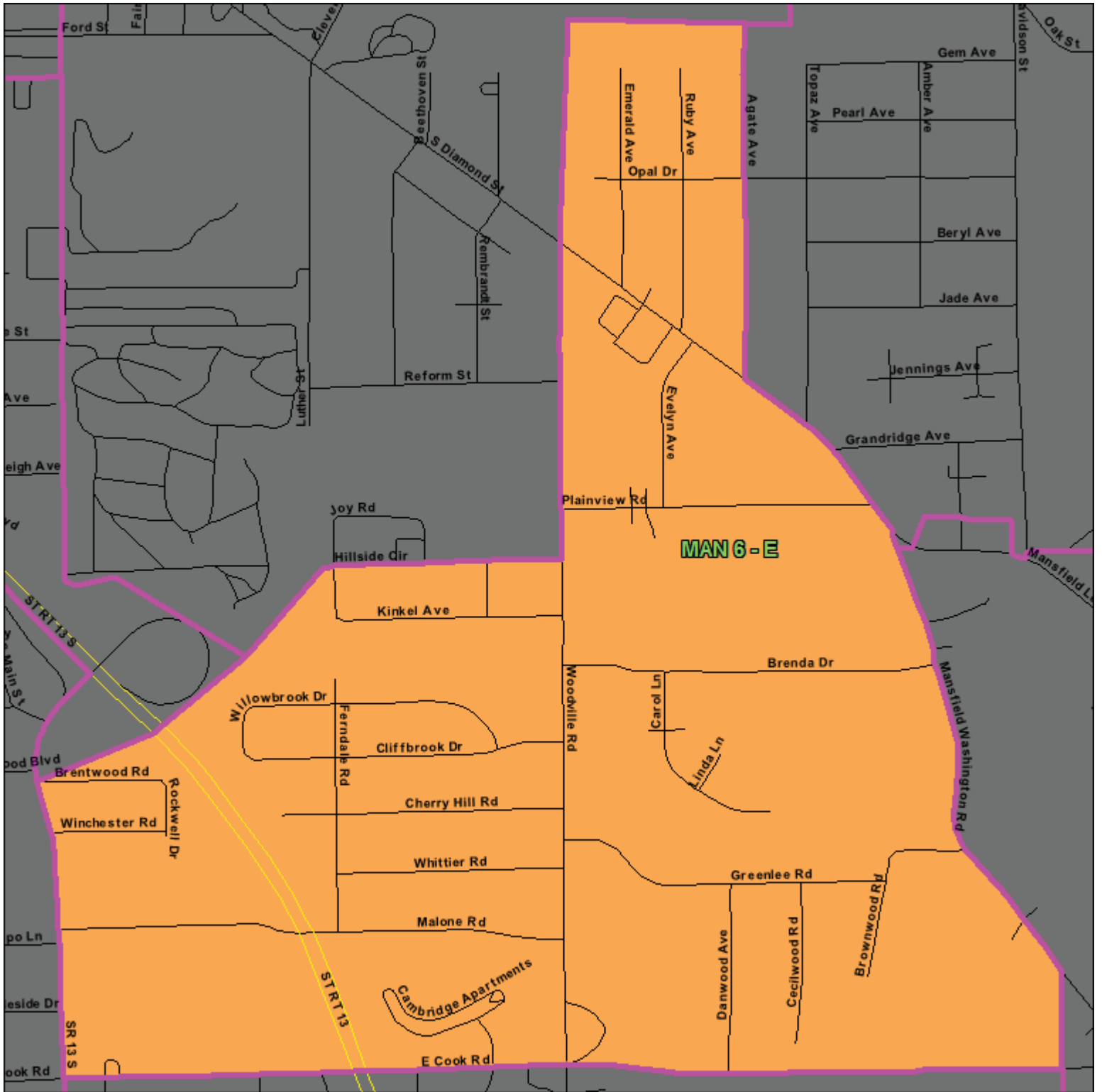
MAN 6-D (0630)
DIAMOND HILLS BAPTIST CHURCH
647 S. DIAMOND STREET

Voter Precinct MAN 6-D (0630)

STREET_NAME	LOW	HIGH	SIDE
Altamont Ave	279	399	ODD
BeethovenSt	368	544	EVEN
BeethovenSt	373	529	ODD
Bird Cage Walk	362	461	BOTH
Bowers Ave	148	298	EVEN
Bowers Ave	149	319	ODD
Bowers Ave	300	320	EVEN
Cleveland Ave	147	376	BOTH
Dale Ave	1	499	BOTH
E Arch St	94	440	EVEN
Educational Pl	128	234	EVEN
Educational Pl	171	191	ODD
Educational Pl	193	233	ODD
EdwardsAve	40	84	EVEN
Fair St	314	358	EVEN
Fair St	329	367	ODD
Ferndale Rd	600	630	BOTH
Flint St	41	199	ODD
Flint St	44	198	EVEN
Ford Ave	60	119	BOTH
Ford St	90	198	EVEN
Ford St	97	165	ODD
Greendale Ave	243	337	ODD
Greendale Ave	244	342	EVEN
Greendale Ave	339	341	ODD
GreenlawnAve	226	342	BOTH
Hedges St	149	328	BOTH
Hillside Cir	157	263	ODD

Voter Precinct MAN 6-D (0630)

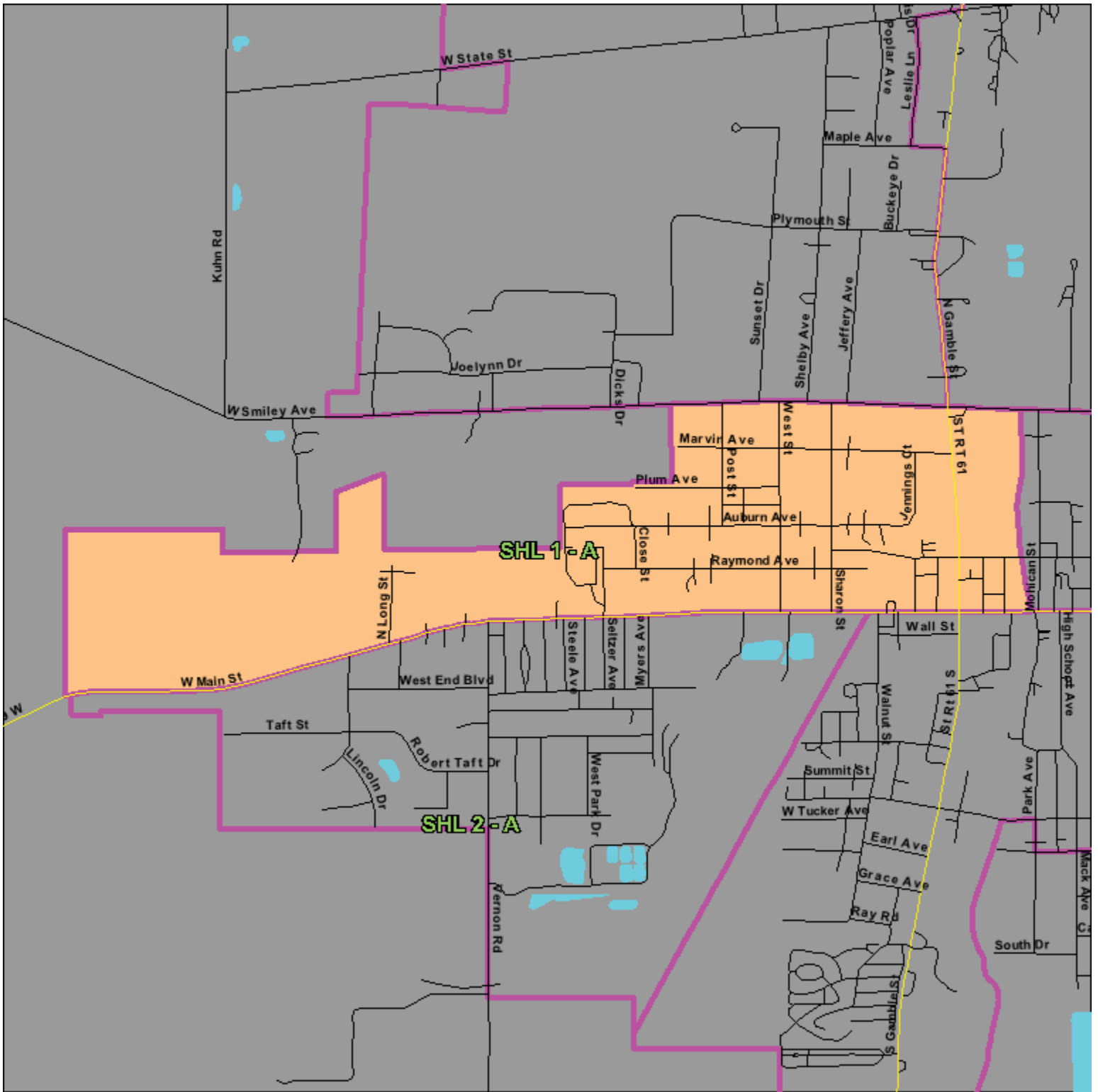
STREET_NAME	LOW	HIGH	SIDE
Home Ave	61	399	ODD
Home Ave	62	218	EVEN
Home Ave	222	398	EVEN
Jeanette Ave	144	232	BOTH
Joy Rd	150	171	BOTH
Joy Rd	200	299	BOTH
Lincoln Ave	368	577	BOTH
Luther St	374	570	EVEN
Luther St	375	571	ODD
Mason Ave	170	231	BOTH
Oak St	222	296	EVEN
Reform St	200	322	EVEN
Reform St	201	347	ODD
RembrandtSt	440	532	EVEN
RembrandtSt	461	523	ODD
Remy Ave	228	408	BOTH
S Adams St	154	300	EVEN
S Adams St	155	303	ODD
S Diamond St	165	615	ODD
S Diamond St	292	616	EVEN
S Foster St	147	235	BOTH
S Franklin St	162	298	EVEN
S Franklin St	167	299	ODD
State St	87	87	ODD
State St	98	98	EVEN
Wempless Ave	235	258	BOTH
Woodville Rd	456	626	EVEN



MAN 6-E (0640)
MISSION POINT
54 EAST COOK ROAD

Voter Precinct MAN 6-E (0640)

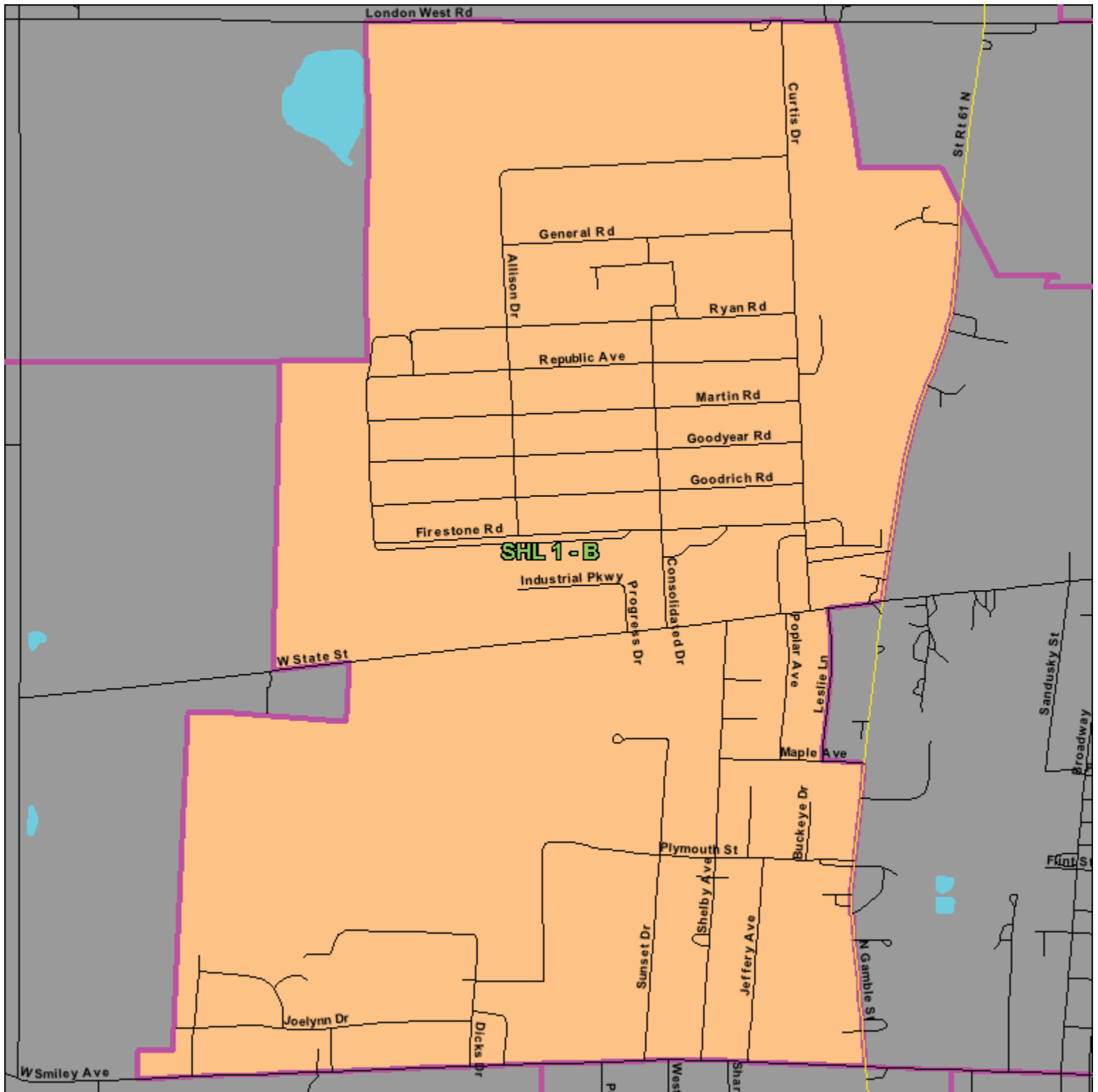
STREET_NAME	LOW	HIGH	SIDE	
ST RT 13	757	938	BOTH	
Agate Ave	300	598	EVEN	
Brenda Dr	400	499	BOTH	
Brentwood Rd	5	68	BOTH	
Brownwood Rd	790	998	EVEN	
Brownwood Rd	799	999	ODD	
Carol Ln	684	780	EVEN	
Carol Ln	691	771	ODD	
Cecilwood Rd	800	999	BOTH	
Cherry Hill Rd	145	273	ODD	
Cherry Hill Rd	152	274	EVEN	
Cliffbrook Dr	91	299	BOTH	
Danwood Ave	830	931	BOTH	
E Cook Rd	3	475	ODD	
E Cook Rd	477	557	ODD	
Emerald Ave	359	471	ODD	
Emerald Ave	360	450	EVEN	
Evelyn Ave	480	600	BOTH	
Ferdale Rd	706	721	BOTH	
Ferndale Rd	631	660	BOTH	
Ferndale Rd	722	845	BOTH	
Greenlee Rd	270	437	BOTH	
Hillside Cir	156	222	EVEN	
Hillside Cir	640	658	EVEN	
Hillside Cir	641	659	ODD	
Kinkel Ave	151	274	BOTH	
Linda Ln	300	499	BOTH	
Malone Rd	1	255	ODD	
Malone Rd	20	244	EVEN	
Mansfield Washington Rd	626	686	EVEN	EVEN
Mansfield Washington Rd	702	866	EVEN	EVEN
Opal Dr	313	325	ODD	
Opal Dr	314	328	EVEN	
Plainview Rd	313	488	BOTH	
Rockwell Dr	803	827	BOTH	
Ruby Ave	359	499	BOTH	
S Diamond St	617	737	ODD	
S Diamond St	618	860	EVEN	
S Main St	787	937	ODD	
Whittier Rd	149	273	BOTH	
Willowbrook Dr	88	246	EVEN	
Willowbrook Dr	101	247	ODD	
Winchester Rd	11	72	BOTH	
Woodville Rd	491	883	ODD	
Woodville Rd	628	866	EVEN	



SHL 1-A (0700)
SHELBY SENIOR CENTER
154 NORTH GAMBLE STREET

Voter Precinct SHL 1-A (0700)

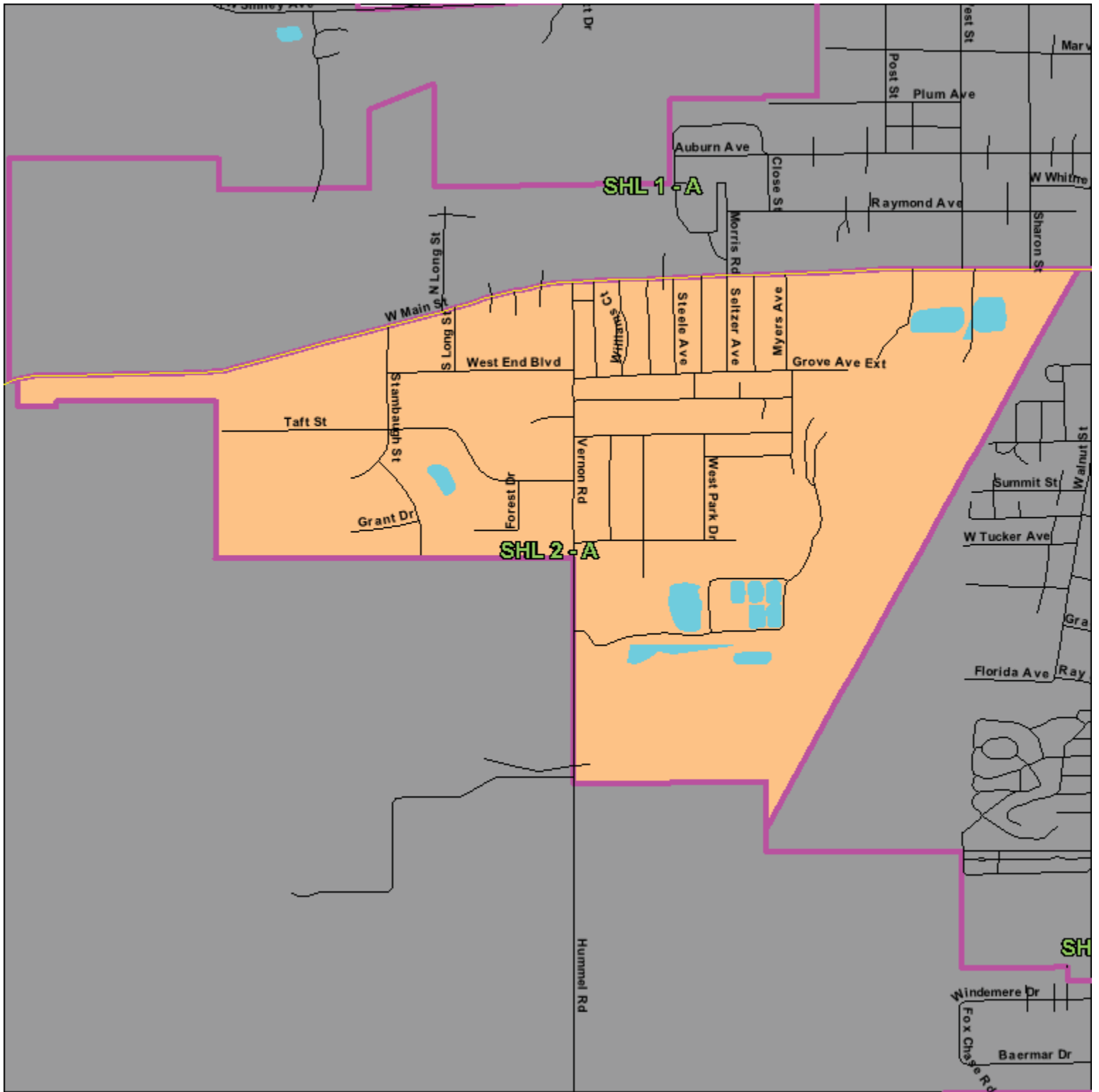
STREET_NAME	LOW	HIGH	SIDE
Auburn Ave	12	123	BOTH
Bridge St	14	22	BOTH
Church St	1	99	BOTH
Close St	1	49	BOTH
Jennings Ct	1	27	ODD
Jennings Ct	2	22	EVEN
Marvin Ave	1	99	BOTH
Morris Rd	1	50	BOTH
Morris St	51	74	BOTH
N Gamble St	14	72	EVEN
N Gamble St	15	69	ODD
N Long St	1	21	BOTH
Plum Ave	1	47	ODD
Plum Ave	2	64	EVEN
Post St 1	99	BOTH	
Raymond Ave	11	96	BOTH
Sharon St	7	99	BOTH
W Main St	9	369	ODD
W Smiley Ave	2	116	EVEN
W Whitney Ave	1	111	ODD
W Whitney Ave	2	24	EVEN
W Whitney Ave	38	110	EVEN
Washington St	1	99	BOTH
Water St	1	99	BOTH
West St	1	69	BOTH



SHL 1-B (0710)
SHELBY SENIOR CENTER
154 NORTH GAMBLE STREET

Voter Precinct SHL 1-B (0710)

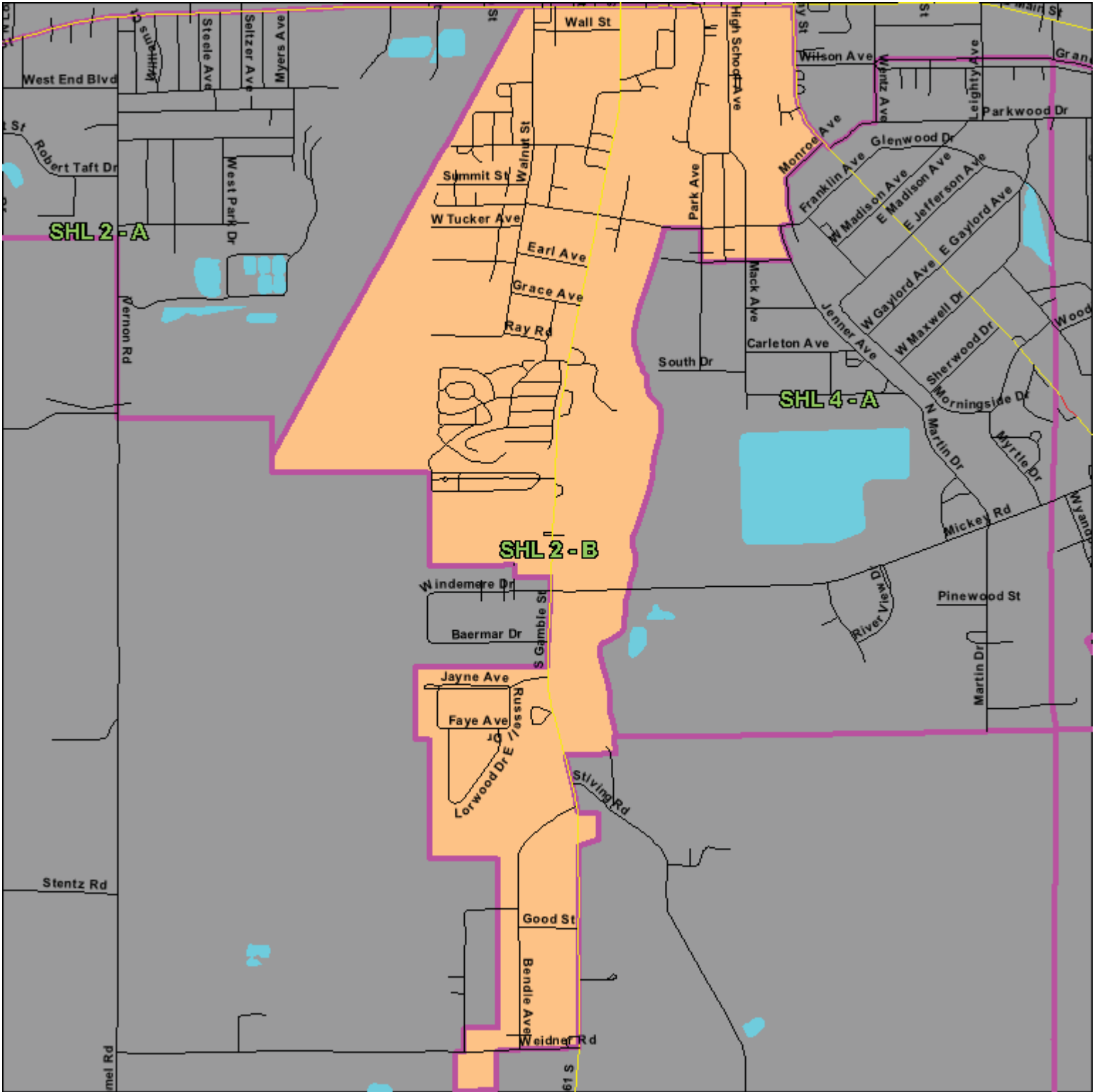
STREET_NAME	LOW	HIGH	SIDE
Buckeye Dr	1	99	BOTH
Cross Country Ln	15	51	BOTH
Curtis Dr	100	199	BOTH
Dicks Dr	1	199	BOTH
Industrial Pkwy	3800	4100	BOTH
Jeffery Ave	1	99	ODD
Jeffery Ave	2	72	EVEN
Joelynn Dr	196	246	BOTH
Knoll View Cir	85	125	ODD
Knoll View Cir	88	104	EVEN
Knoll View Dr	110	126	BOTH
Leslie Ln	136	168	EVEN
London West Rd	4133	4479	ODD
Maple Ave	2	32	EVEN
Maple Ave	17	33	ODD
N Gamble St	74	138	EVEN
N Gamble St	192	236	EVEN
Pine Ave	5	15	BOTH
Plymouth St	1	71	ODD
Plymouth St	2	98	EVEN
Plymouth St	81	99	ODD
Poplar Ave	135	171	ODD
Poplar Ave	138	168	EVEN
Progress Dr	200	240	BOTH
Ranscott Dr	2	18	EVEN
Ranscott Dr	13	17	ODD
Shelby Ave	4	129	BOTH
Shelby Villa	1	99	BOTH
Spruce Ave	25	46	BOTH
Sunset Dr	1	65	BOTH
W Smiley Ave	21	177	ODD
W State St	11	85	ODD
W State St	16	90	EVEN
West Crest Dr	1	21	BOTH



SHL 2-A (0800)
FIRST UNITED METHODIST CHURCH
18 SOUTH GAMBLE ST

Voter Precinct SHL 2-A (0800)

STREET_NAME	LOW	HIGH	SIDE
ClowesSt	1	15	BOTH
Forest Dr	25	54	BOTH
Grant Dr	1	19	BOTH
GroveAve	1	99	BOTH
Grove Ave Ext	2	15	BOTH
Heatherwood Dr	1	99	BOTH
Kennedy Dr	19	45	ODD
Lincoln Dr	4	27	BOTH
McKinley Pl	95	110	BOTH
Myers Ave	1	60	BOTH
S Long St	1	25	BOTH
Seltzer Ave	1	29	BOTH
Stambaugh St	1	11	BOTH
Steele Ave	1	34	BOTH
Taft St	5	75	ODD
Taft St	6	72	EVEN
Vernon Rd	1	29	ODD
Vernon Rd	2	44	EVEN
Vernon Rd	37	47	ODD
Vernon Rd	50	68	EVEN
Vernon Rd	51	157	ODD
W Main St	106	368	EVEN
West End Blvd	9	57	BOTH
West Park Dr	10	118	EVEN
West Park Dr	61	61	ODD
West Park Dr	67	67	ODD
West Park Dr	115	117	ODD
West Park Dr	144	182	EVEN
Williams Ct	1	34	BOTH



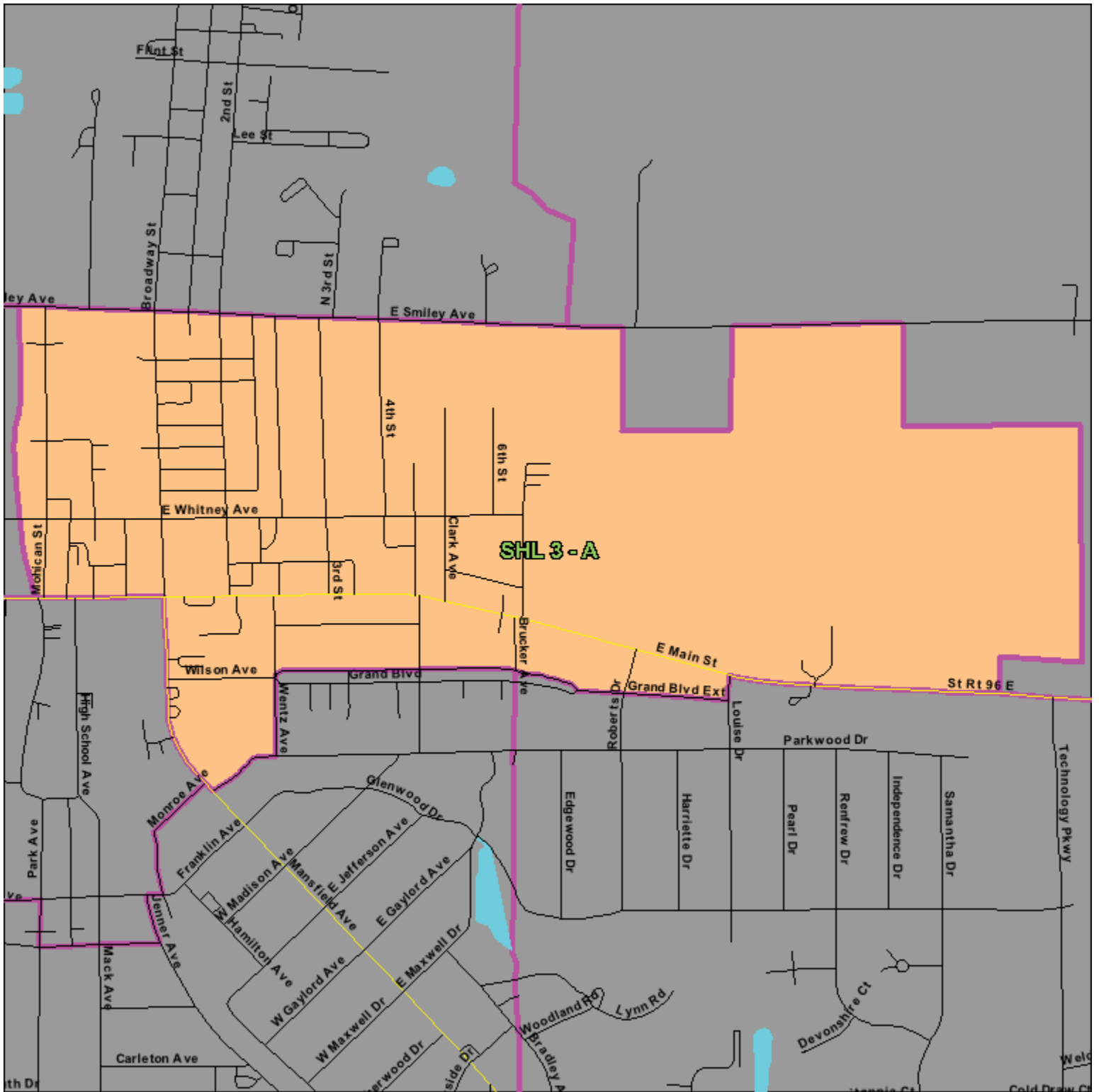
SHL 2-B (0810)
FIRST UNITED METHODIST CHURCH
18 SOUTH GAMBLE ST

Voter Precinct SHL 2-B (0810)

STREET_NAME	LOW	HIGH	SIDE
Bendle Ave	500	699	BOTH
Blackfork Cir	1	15	BOTH
Blackfork St	6	48	BOTH
E Main St	10	72	EVEN
E Tucker Ave	1	99	ODD
E Tucker Ave	16	98	EVEN
Earl Ave	1	35	BOTH
Elliott Ave	365	398	BOTH
Faye Ave	28	46	BOTH
Florida Ave	22	46	EVEN
Florida Ave	33	45	ODD
Franklin Ave	97	99	ODD
Good St	1	15	ODD
Good St	32	50	EVEN
Grace Ave	1	21	ODD
Grace Ave	2	24	EVEN
Grimwood Dr	2	20	EVEN
Grimwood Dr	3915	3929	ODD
Grimwood Dr	3916	3930	EVEN
High School Ave	1	84	BOTH
Jayne Ave	15	69	BOTH
Jenner Ave	1	1	ODD
Lorwood Dr	400	410	EVEN
Lorwood Dr	401	419	ODD
Lorwood Dr E	400	402	EVEN
Lorwood Dr E	411	417	ODD
Mack Ave	10	47	BOTH

Voter Precinct SHL 2-B (0810)

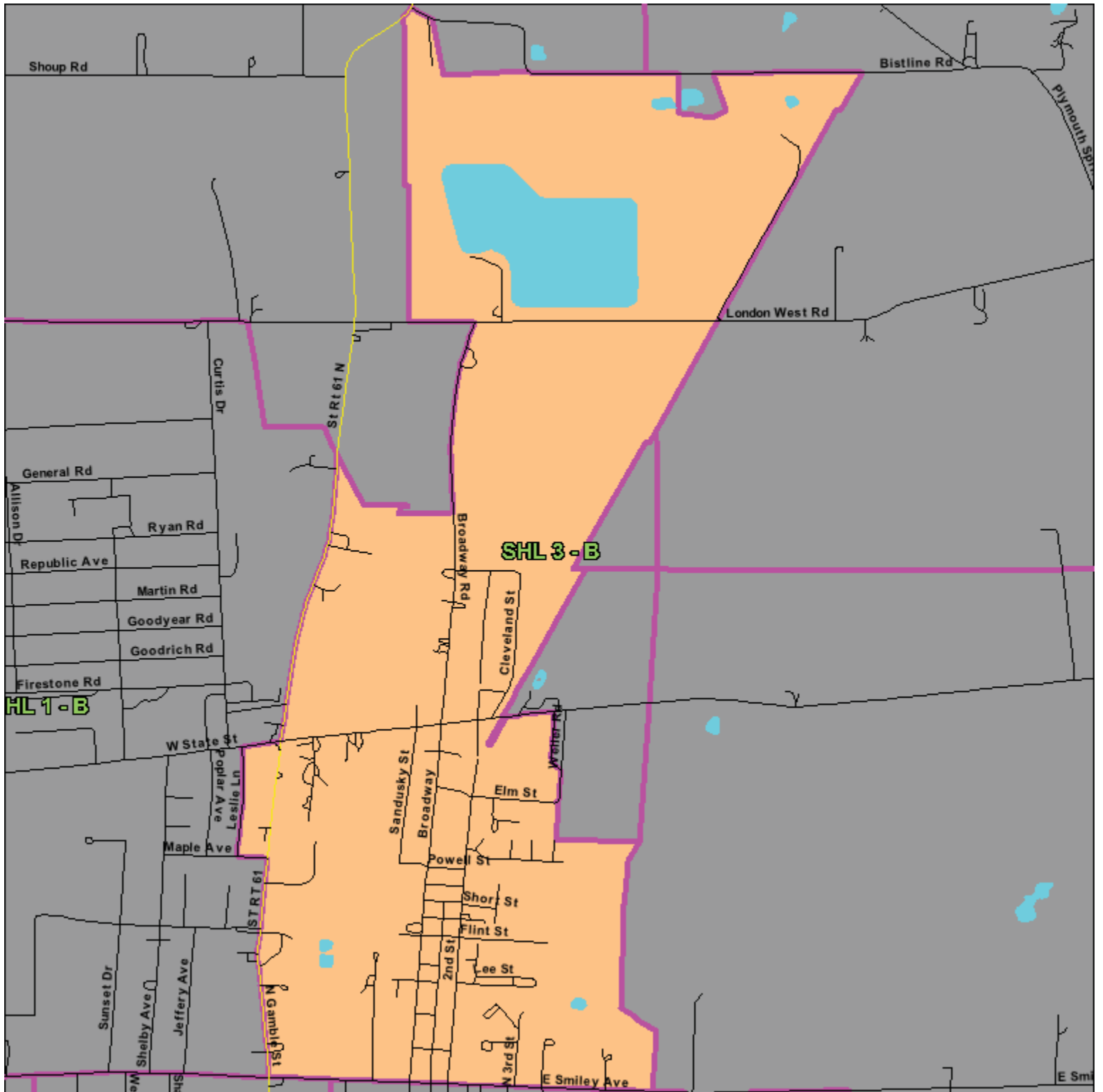
STREET_NAME	LOW	HIGH	SIDE
Mansfield Ave	6	52	EVEN
Mickey Rd	121	139	BOTH
Monroe Ave	1	21	ODD
Park Ave	1	53	ODD
Park Ave	2	42	EVEN
Ray Rd 1	21	BOTH	
S Gamble St	1	459	ODD
S Gamble St	2	24	EVEN
S Gamble St	34	296	EVEN
S Gamble St	400	498	EVEN
S Gamble St	504	712	EVEN
S Gamble St	505	535	ODD
Simeon Ave	19	47	ODD
South St	1	14	BOTH
South St	27	62	BOTH
Summit St	1	23	ODD
Summit St	2	28	EVEN
Terrace Park	38	40	EVEN
Terrace Park	41	43	ODD
Terrace Park	44	46	EVEN
Terrace Park	52	54	EVEN
Terrace Park	53	55	ODD
W Main St	8	104	EVEN
W Tucker Ave	3	63	BOTH
Wall St	1	99	BOTH
Walnut St	1	28	BOTH
Walnut St	31	109	BOTH
Weidner Rd	4124	4204	EVEN
Weidner Rd	4183	4211	ODD



SHL 3-A (0900)
SHELBY ALLIANCE CHURCH
105 EAST SMILEY AVE

Voter Precinct SHL 3-A (0900)

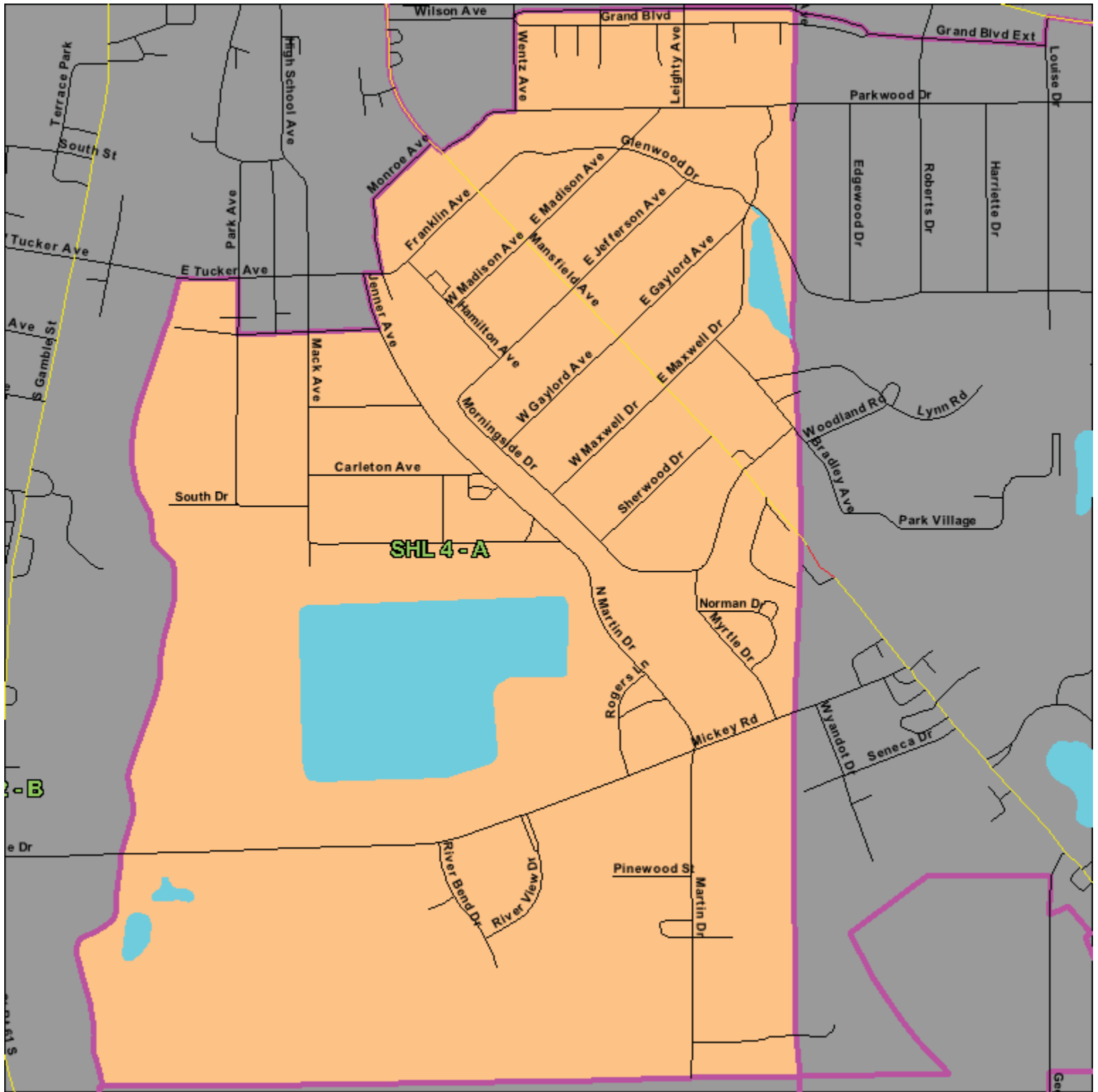
STREET_NAME	LOW	HIGH	SIDE
2nd St	7	61	BOTH
3rd St	1	99	BOTH
4th St	1	54	BOTH
6th St	1	37	ODD
6th St	2	32	EVEN
St Rt 96 E	249	259	ODD
Broadway St	1	75	BOTH
Clark Ave	1	51	ODD
Clark Ave	2	48	EVEN
Dale Ave	2	27	BOTH
E Main St	15	247	ODD
E Main St	74	94	EVEN
E Main St	98	198	EVEN
E Smiley Ave	1	3	ODD
E Smiley Ave	5	47	ODD
E Smiley Ave	49	59	ODD
E Smiley Ave	61	105	ODD
E Smiley Ave	3073	3101	ODD
E Smiley Rd	201	305	ODD
E Whitney Ave	8	113	BOTH
Grand Blvd	1	37	ODD
Grand Blvd	41	69	ODD
Grand Blvd Ext	74	78	EVEN
Grand Blvd Ext	81	99	ODD
Leighty Ave	2	14	EVEN
Mansfield Ave	5	57	ODD
Mohican St	1	77	BOTH
Oak St	1	52	BOTH
Parkwood Dr	2	30	EVEN
Wentz Ave	5	19	ODD
Wentz Ave	6	32	EVEN
Wilson Ave	2	36	BOTH



SHL 3-B (0910)
SHELBY ALLIANCE CHURCH
105 EAST SMILEY AVE

Voter Precinct SHL 3-B (0910)

STREET_NAME	LOW	HIGH	SIDE
2nd St	62	169	BOTH
2nd St	193	195	ODD
N 3rd St	66	114	BOTH
Bistline Rd	3477	3609	ODD
Bistline Rd	3659	3811	ODD
Bistline Rd	3941	3999	ODD
Broadway	86	97	BOTH
Broadway	110	115	BOTH
Broadway	135	270	BOTH
Broadway	5582	5582	EVEN
Broadway Rd	271	330	BOTH
Broadway St	76	85	BOTH
Broadway St	98	109	BOTH
Broadway St	116	134	BOTH
Bush Ln	1	7	BOTH
Carter Ln	1	10	BOTH
Cleveland St	38	83	BOTH
Cline St	110	175	BOTH
E Smiley Ave	2	4	EVEN
E Smiley Ave	6	50	EVEN
E Smiley Ave	52	62	EVEN
E Smiley Ave	64	104	EVEN
E State St	1	56	BOTH
E State St	3829	3829	ODD
Elm St	37	87	BOTH
Flint St	2	44	BOTH
Ford Ln	1	10	BOTH
Kegley Rd	31	69	BOTH
Lee St	1	50	BOTH
Leslie Ln	135	169	ODD
London West Rd	3613	3861	ODD
London West Rd	3614	3936	EVEN
Maple Ave	1	15	ODD
N Gamble St	71	215	ODD
N Gamble St	140	190	EVEN
N Gamble St	213	235	ODD
N Gamble St	5984	5986	EVEN
Powell St	1	4	BOTH
Presidential Blvd	1	13	BOTH
Reagan Ln	1	10	BOTH
Shelby Ganges Rd	3797	3827	ODD
W Smiley Ave	1	19	ODD
W State St	1	9	ODD
W State St	2	14	EVEN
Weller Rd	88	89	BOTH
Weller Rd	101	109	ODD



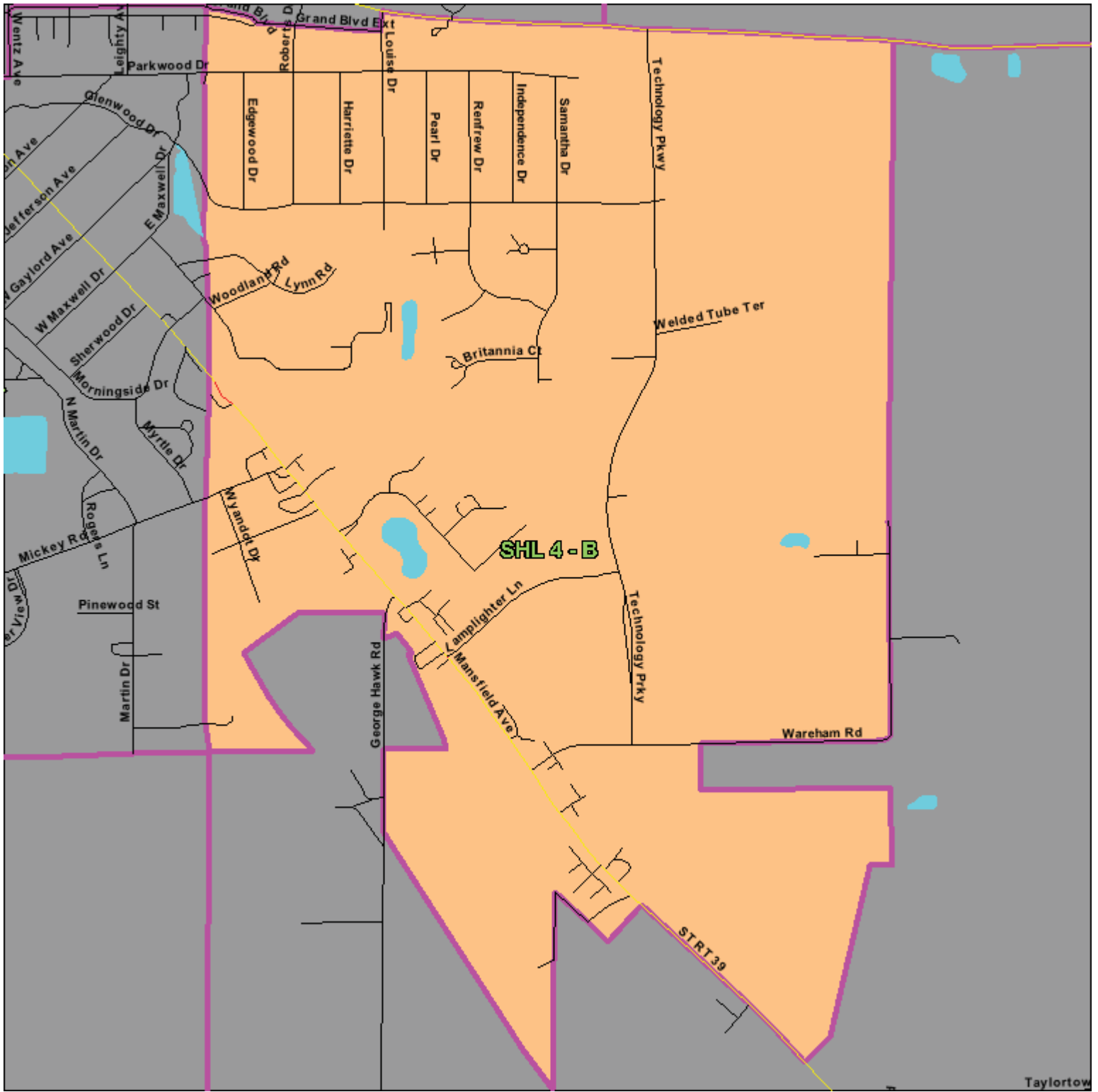
**SHL 4-A (1000)
KEHOE CENTER
175 MANSFIELD AVE**

Voter Precinct SHL 4-A (1000)

STREET_NAME	LOW	HIGH	SIDE
BlackforkCt	2	32	BOTH
Bradley Ave	3	30	BOTH
Carleton Ave	39	59	ODD
Carleton Ave	40	66	EVEN
E Gaylord Ave	1	41	ODD
E Gaylord Ave	2	36	EVEN
E Jefferson Ave	1	35	BOTH
E Madison Ave	1	19	ODD
E Madison Ave	2	28	EVEN
E Maxwell Dr	1	33	ODD
E Maxwell Dr	2	12	EVEN
E Tucker Ave	2	14	EVEN
Fish Ave	1	13	ODD
Fish Ave	2	64	EVEN
Franklin Ave	1	25	ODD
Franklin Ave	2	20	EVEN
Franklin Ave	96	98	EVEN
Glenwood Dr	7	60	BOTH
Grand Blvd	2	58	EVEN
Jenner Ave	2	84	BOTH
Mack Ave	48	89	BOTH
Mansfield Ave	54	140	EVEN
Mansfield Ave	59	143	ODD
Martin Dr	1	399	BOTH
Mickey Rd	17	119	ODD
Mickey Rd	20	120	EVEN
Monroe Ave	2	22	EVEN

Voter Precinct SHL 4-A (1000)

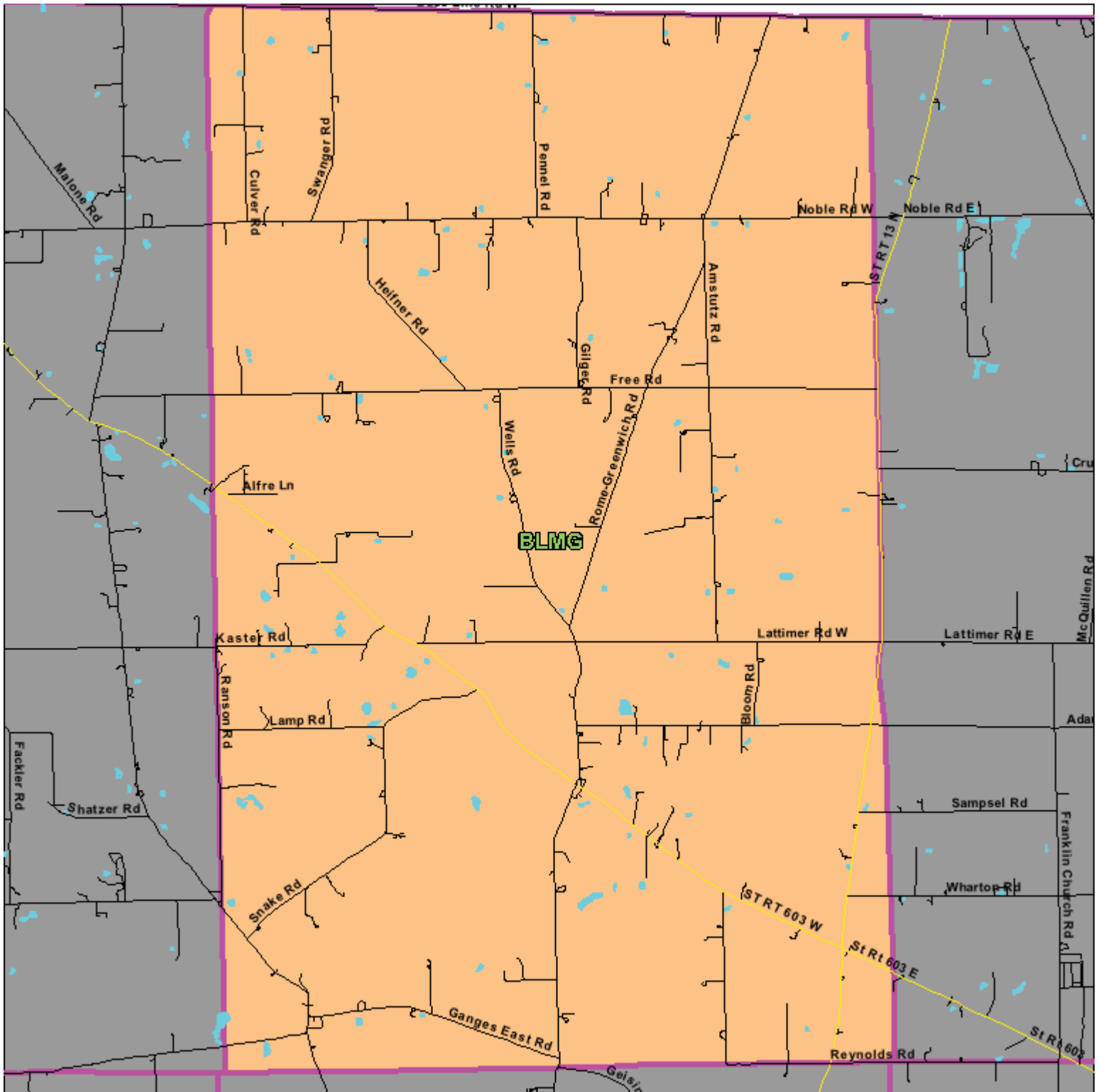
STREET_NAME	LOW	HIGH	SIDE
Morningside Dr	4	24	EVEN
Morningside Dr	5	5	ODD
Morningside Dr	7	15	ODD
Morningside Dr	8	20	EVEN
Morningside Dr	25	75	ODD
Morningside Dr	26	74	EVEN
Myrtle Dr	1	43	ODD
Myrtle Dr	2	40	EVEN
N Martin Dr	66	199	BOTH
Norman Dr	1	31	BOTH
Park Ave	44	84	EVEN
Park Ave	55	83	ODD
Parkwood Dr	1	75	ODD
Parkwood Dr	32	72	EVEN
Pinewood St	1	99	BOTH
River Bend Dr	1	41	BOTH
River View Dr	14	49	BOTH
Rogers Ln	98	122	BOTH
Sherman Ave	32	84	EVEN
Sherman Ave	39	75	ODD
Sherwood Dr	1	36	BOTH
Simeon Ave	18	46	EVEN
South Dr	18	34	EVEN
South Dr	19	37	ODD
W Gaylord Ave	1	41	ODD
W Gaylord Ave	2	36	EVEN
W Jefferson Ave	1	99	BOTH
W Madison Ave	1	25	ODD
W Madison Ave	2	22	EVEN
W Maxwell Dr	1	36	BOTH
Wentz Ave	21	31	ODD
Woodland Rd	1	11	BOTH



**SHL 4-B (1010)
KEHOE CENTER
175 MANSFIELD AVE**

Voter Precinct SHL 4-B (1010)

STREET_NAME	LOW	HIGH	SIDE
St Rt 96 E	248	258	EVEN
St Rt 96 E	3153	3399	ODD
Bradley Ave	31	43	ODD
Bradley Ave	34	44	EVEN
Britannia Ct	1	199	BOTH
Cold Draw Ct	1	25	BOTH
Devonshire Ct	85	116	BOTH
E Main St	200	246	EVEN
Edgewood Dr	38	81	BOTH
George Hawk Rd	3962	4026	EVEN
George Hawk Rd	4156	4198	EVEN
George Hawk Rd	4165	4199	ODD
Glen Rd	1	49	BOTH
Glenwood Dr	61	180	BOTH
Grand Blvd	60	70	EVEN
Grand Blvd Ext	73	79	ODD
Grand Blvd Ext	80	100	EVEN
Grayson Ct	1	199	BOTH
Harriette Dr	43	71	BOTH
Independence Dr	48	71	BOTH
Linwood Ct	82	108	BOTH
Louise Dr	39	74	BOTH
Lynn Dr	2	3	BOTH
Lynn Rd	4	25	BOTH
Mansfield Ave	142	142	EVEN
Mansfield Ave	145	145	ODD
Mansfield Ave	148	202	EVEN
Mansfield Ave	151	197	ODD
Mansfield Ave	207	301	ODD
Mansfield Ave	212	300	EVEN
Mickey Rd	1	15	ODD
Mickey Rd	2	18	EVEN
Parkwood Dr	74	154	EVEN
Parkwood Dr	77	155	ODD
Pearl Dr	46	71	BOTH
Renfrew Dr	1	99	BOTH
Roberts Dr	38	76	EVEN
Roberts Dr	41	79	ODD
Samantha Dr	1	199	BOTH
Seneca Dr	10	33	BOTH
Wareham Rd	3208	3398	EVEN
Wareham Rd	3311	3399	ODD
Wareham Rd	4115	4187	ODD
Wareham Rd	4191	4199	ODD
Welded Tube Ter	1	199	BOTH
Woodland Rd	12	38	BOTH
Wyandot Dr	155	170	BOTH



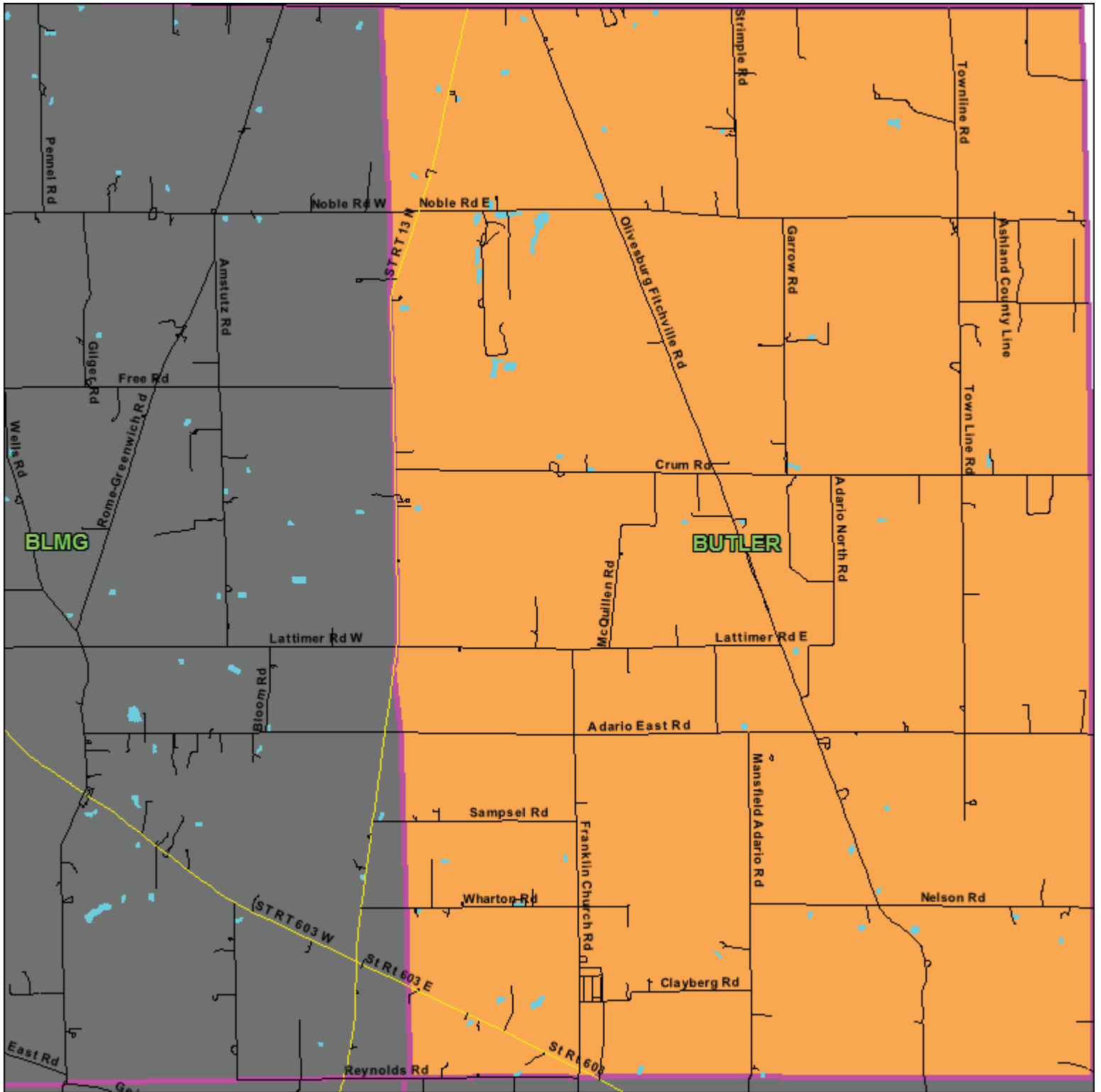
BLMG (1100)
BLOOMINGGROVE TOWNSHIP HALL
466 ST RT 603 WEST

Voter Precinct BLMG (1100)

STREET_NAME	LOW	HIGH	SIDE	
ST RT 13	5472	5729	BOTH	
ST RT 13	6969	7009	ODD	
ST RT 13 N	5383	5471	BOTH	
ST RT 13 N	5730	6632	EVEN	
ST RT 13 N	5731	6967	ODD	
ST RT 13 N	7011	7735	ODD	
St Rt 603	331	332	BOTH	
St Rt 603 E	2	434	BOTH	
ST RT 603 W	13	330	BOTH	
ST RT 603 W	333	1469	BOTH	
Adario East Rd	1	99	BOTH	
Adario West Rd	127	578	BOTH	
Alfre Ln	1398	1600	BOTH	
Amstutz Rd	6689	7867	ODD	
Amstutz Rd	6690	70308	EVEN	
Base Line Rd W	103	303	ODD	
Base Line Rd W	381	417	ODD	
Base Line Rd W	501	511	ODD	
Base Line Rd W	513	577	ODD	
Base Line Rd W	579	627	ODD	
Base Line Rd W	845	961	ODD	
Base Line Rd W	1065	1459	ODD	
Base Line Rd W	1463	1599	ODD	
Bloom Rd	6400	6599	BOTH	
Culver Rd	8000	8317	BOTH	
Culver Rd	8320	8550	BOTH	
Free Rd	1	270	BOTH	
Free Rd	274	1591	BOTH	
Ganges East Rd	531	1291	ODD	
Ganges East Rd	532	1288	EVEN	
Ganges East Rd	1289	1307	BOTH	
Ganges Five Points Rd		5374	5528	EVEN
Ganges Five Points Rd		5375	5739	ODD
Ganges Five Points Rd		5530	5620	EVEN
Ganges Five Points Rd		5622	5738	EVEN

Voter Precinct BLMG (1100)

STREET_NAME	LOW	HIGH	SIDE
Geisinger Rd	5366	5372	EVEN
Gilger Rd	7479	8005	BOTH
Heifner Rd	7479	8009	BOTH
Kaster Rd	1038	1578	BOTH
Lamp Rd	1049	1570	BOTH
Lattimer Rd W	1	946	BOTH
Noble Rd W	26	1561	BOTH
Pennel Rd	8000	8536	BOTH
Ranson Rd	6600	6698	EVEN
Ranson Rd	6702	6798	EVEN
Reynolds Rd	132	320	EVEN
Reynolds Rd	327	541	ODD
Reynolds Rd N	5370	5884	BOTH
Reynolds Rd W	2	130	EVEN
Rome Greenwich Rd	6266	6279	BOTH
Rome Greenwich Rd	6282	6659	BOTH
Rome South Rd	5363	6267	ODD
Rome South Rd	5374	6266	EVEN
Rome-Greenwich Rd	6250	6263	BOTH
Rome-Greenwich Rd	6660	7898	EVEN
Rome-Greenwich Rd	6661	7867	ODD
Rome-Greenwich Rd	7913	7975	ODD
Rome-Greenwich Rd	8000	8536	EVEN
Rome-Greenwich Rd	8009	8535	ODD
Sampsel Rd	1	449	ODD
Sampsel Rd	2	474	EVEN
Shelby Ganges Rd	1301	1585	BOTH
Snake Rd	772	897	BOTH
Snake Rd	898	1705	BOTH
Swanger Rd	8000	8536	BOTH
W Adario West Rd	20	126	BOTH
Wells Rd	6700	7599	BOTH
Wharton Rd	1	199	ODD
Wharton Rd	2	160	EVEN



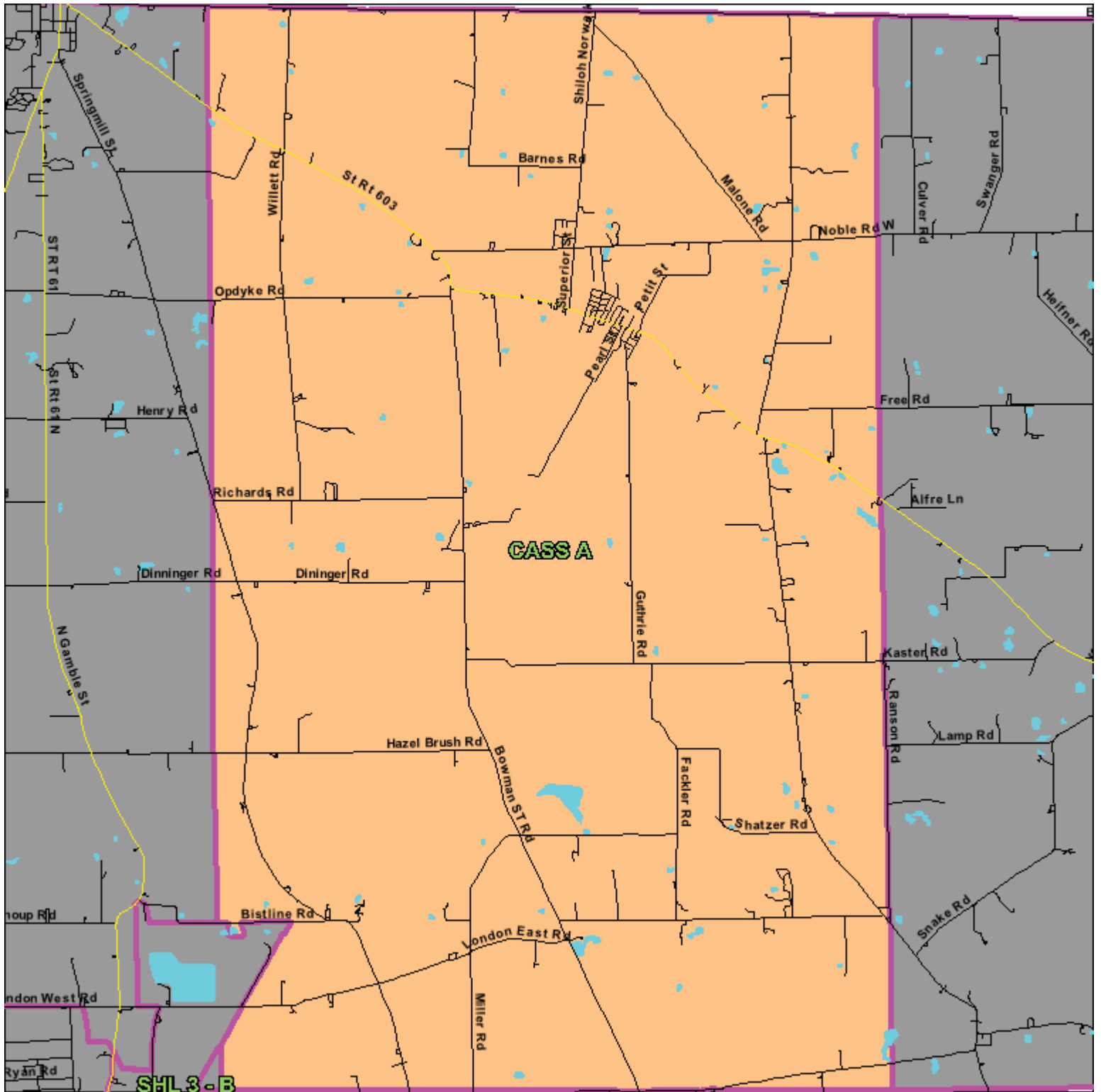
BUTLER (1200)
BUTLER TOWNSHIP HALL
6183 OLIVESBURG FITCHVILLE RD

Voter Precinct BUTLER (1200)

STREET_NAME	LOW	HIGH	SIDE
ST RT 13	6970	7010	EVEN
ST RT 13 N	6634	6968	EVEN
ST RT 13 N	7012	7250	EVEN
ST RT 13 N	7252	7490	EVEN
ST RT 13 N	7492	8506	EVEN
ST RT 13 N	7737	8505	ODD
St Rt 603	435	1098	BOTH
Adario East Rd	100	1429	BOTH
Adario East Rd	1783	2259	BOTH
Adario East Rd	2260	2602	BOTH
Adario North Rd	6200	7242	BOTH
Adario West Rd	1430	1782	BOTH
Base Line Rd	114	190	EVEN
Base Line Rd	2202	2420	EVEN
Base Line Rd E	192	454	EVEN
Base Line Rd E	1006	1396	EVEN
Base Line Rd E	1400	1498	EVEN
Base Line Rd E	1502	2200	EVEN
Base Line Rd W	1	27	ODD
Base Line Rd W	20	106	EVEN
Clayberg Rd	1056	1584	BOTH
Clear Creek Rd	2251	2639	ODD
Clear Creek Rd	2252	2368	EVEN
Clear Creek Rd	2396	2640	EVEN
Crum Rd	509	2577	BOTH
Franklin Church Rd	5380	5725	BOTH
Franklin Church Rd	5728	6423	BOTH
Franklin Church Rd	6483	6699	ODD
Franklin Church Rd	6490	6698	EVEN
Garrow Rd	7200	7309	BOTH
Garrow Rd	7312	8009	BOTH

Voter Precinct 1200

STREET_NAME	LOW	HIGH	SIDE
Lattimer Rd E	2	2146	BOTH
Mansfield Adario Rd	5375	6423	ODD
Mansfield Adario Rd	5378	6424	EVEN
Mc Kibben Rd	8180	8536	BOTH
Mc Quillen Rd	6850	6873	BOTH
McQuillen Rd	6597	6849	BOTH
McQuillen Rd	6874	7205	BOTH
Nelson Rd	1	2060	BOTH
Nelson Rd	2063	2640	BOTH
Noble Rd E	1	552	BOTH
Noble Rd E	553	1193	BOTH
Noble Rd E	1194	2610	BOTH
Noble Rd W	1	25	BOTH
Olivesburg Fitchville Rd	5301	6151	ODD
Olivesburg Fitchville Rd	5304	6152	EVEN
Olivesburg Fitchville Rd	6153	8529	ODD
Olivesburg Fitchville Rd	6154	6424	EVEN
Olivesburg Fitchville Rd	6426	8530	EVEN
Olivesburg Fitchville Rd	6604	6810	EVEN
Reynolds Rd	543	705	ODD
Reynolds Rd	707	1065	ODD
Sampsel Rd	451	1055	ODD
Sampsel Rd	476	1056	EVEN
Strimple Rd	8000	8536	BOTH
Town Ine Rd	6478	6541	BOTH
Town Line Rd	6542	6553	BOTH
Town Line Rd	7238	7503	BOTH
Townline Rd	6188	6477	BOTH
Townline Rd	6554	7237	BOTH
Townline Rd	7504	8588	BOTH
Wharton Rd	162	1056	EVEN
Wharton Rd	201	1055	ODD



CASS A (1300)
SHILOH SENIOR CENTER
18 WEST MAIN STREET

Voter Precinct CASS A (1300)

Voter Precinct CASS A (1300)

STREET_NAME	LOW	HIGH	SIDE	
St Rt 603	2072	2088	EVEN	
St Rt 603	2075	2089	ODD	
St Rt 603	2639	2861	ODD	
St Rt 603	2640	2870	EVEN	
St Rt 603	2911	3039	ODD	
St Rt 603	2912	3038	EVEN	
St Rt 603	3042	3070	EVEN	
St Rt 603	3043	3071	ODD	
St Rt 603	3086	3104	EVEN	
St Rt 603	3087	3699	ODD	
St Rt 603	3122	3700	EVEN	
ST RT 603 W	1470	2070	EVEN	
ST RT 603 W	1471	2073	ODD	
Ash Tree Ln	38	45	BOTH	
Barnes Rd	2509	3105	BOTH	
Barnes Rd	3106	3324	BOTH	
Base Line Rd	2719	2719	ODD	
Base Line Rd	3391	3545	ODD	
Base Line Rd W	1601	1851	ODD	
Base Line Rd W	2615	2717	ODD	
Base Line Rd W	2721	2865	ODD	
Base Line Rd W	3095	3261	ODD	
Bistline Rd	3360	3684	EVEN	
Bistline Rd	3361	3475	ODD	
Bistline Rd	3611	3657	ODD	
Bowman ST Rd	5376	7102	BOTH	
Bowman ST Rd	7103	7889	ODD	
Bowman ST Rd	7104	7898	EVEN	
Brenneman Rd	7875	8014	BOTH	
Brenneman St	35	49	ODD	
Brenneman St	7805	7873	ODD	
Cherry Ln	14	30	BOTH	
Church St	1	29	ODD	
Church St	2	44	EVEN	
Cleveland St	1	46	BOTH	
Dininger Rd	2887	3550	BOTH	
Dininger Rd	3551	3616	BOTH	
Dininger Rd	3617	3695	BOTH	
Dogwood Ln	45	72	BOTH	
E Main St	1	70	BOTH	
Elm Tree Ln	57	72	BOTH	
Euclid St	1	299	BOTH	
Fackler Rd	5889	6689	ODD	
Fackler Rd	5890	6154	EVEN	
Fackler Rd	6156	6688	EVEN	
Free Rd	1592	1947	BOTH	
Ganges Five Points Rd		5740	5771	BOTH
Ganges Five Points Rd		5772	7360	BOTH
Guthrie Rd	6671	7479	BOTH	
Hazel Brush Rd	2789	3704	BOTH	
Hickory Ln	52	68	EVEN	
Hickory Ln	61	75	ODD	
High St	1	59	BOTH	
Johns St	37	44	BOTH	
Kaster Rd	1579	2941	BOTH	

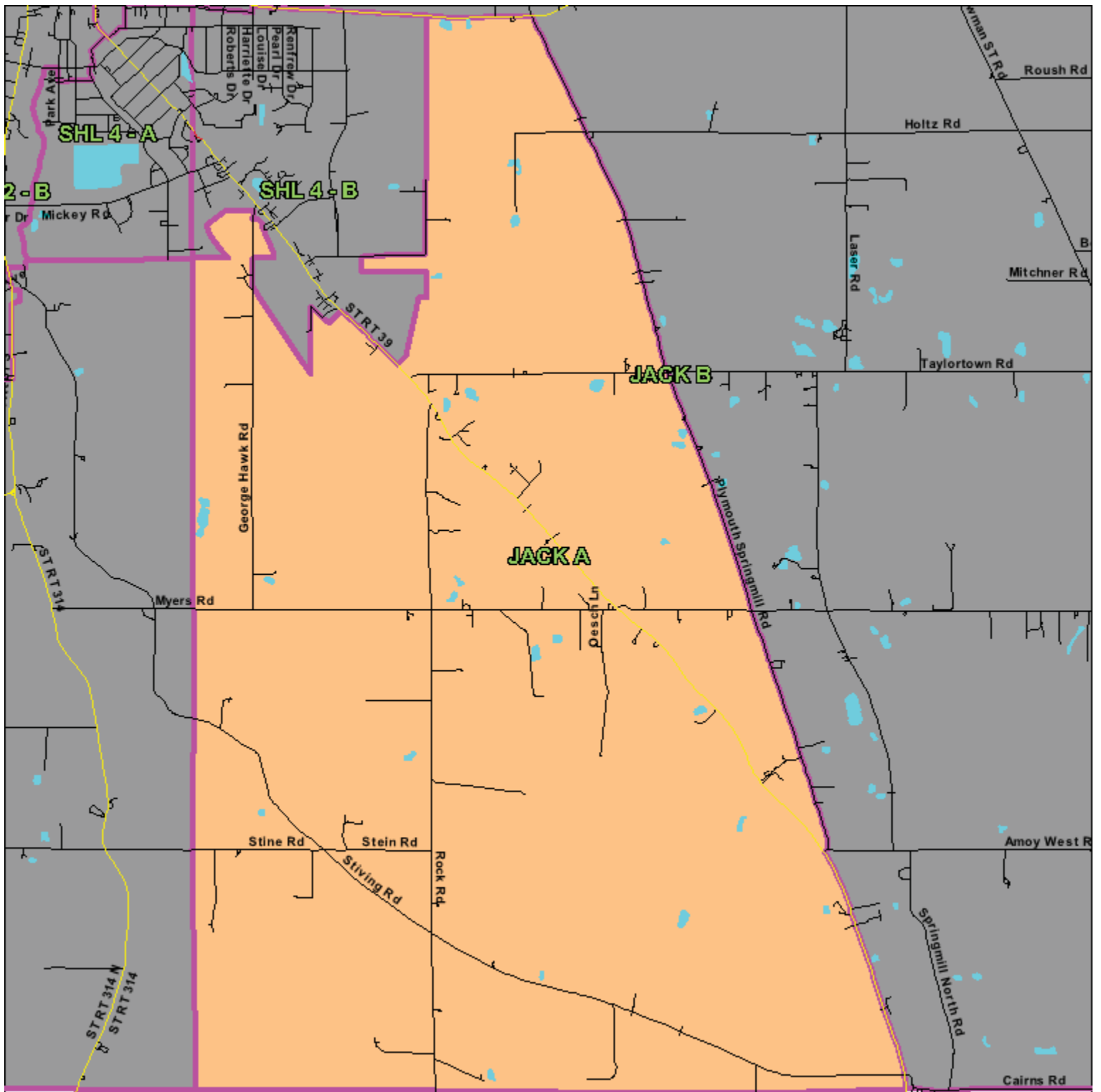
STREET_NAME	LOW	HIGH	SIDE	
London East Rd	1587	2594	BOTH	
London East Rd	2656	3199	BOTH	
London West Rd	3200	3612	BOTH	
Main St	196	199	BOTH	
Malone Rd	8000	8536	BOTH	
Maple Ln	14	30	BOTH	
Mechanic St	1	31	BOTH	
Miller Rd	2221	3522	BOTH	
N Delaware St	1	99	ODD	
N Delaware St	2	4	EVEN	
N Delaware St	8	98	EVEN	
N Walnut St	1	38	BOTH	
Narrow Rd	2	26	BOTH	
Narrows Rd	27	36	BOTH	
Noble Rd W	1562	2974	EVEN	
Noble Rd W	1563	2219	ODD	
Noble Rd W	2223	2975	ODD	
North St	1	20	BOTH	
North St	31	72	BOTH	
Oak Tree Ln	2	36	BOTH	
Ohio Bicentennial	1	16	BOTH	
Opdyke Rd	2854	3696	EVEN	
Opdyke Rd	2901	3695	ODD	
Pearl St	1	27	BOTH	
Pearl St	58	121	BOTH	
Petit St	2	100	BOTH	
Planktown North Rd	7400	8662	BOTH	
Plymouth Springmill Rd		5375	6919	ODD
Plymouth Springmill Rd		5378	6918	EVEN
Plymouth Springmill Rd		6920	7222	BOTH
Poplar Ln	2	14	BOTH	
Prospect St	1	67	BOTH	
Ranson Rd	5771	6699	ODD	
Ranson Rd	6703	6799	ODD	
Richards Rd	2870	3699	BOTH	
S Delaware St	1	15	BOTH	
S Walnut St	1	27	BOTH	
Scott Rd	7901	7909	ODD	
Scott St	1	147	BOTH	
Shatzer Rd	1793	2116	BOTH	
Shelby Ganges Rd	1586	2532	EVEN	
Shelby Ganges Rd	1587	2051	ODD	
Shiloh Norwalk Rd	8000	8598	EVEN	
Shiloh Norwalk Rd	8001	8069	ODD	
Shiloh Norwalk Rd	8075	8599	ODD	
Stock St	2	21	BOTH	
Superior St	1	99	BOTH	
Vine St	1	28	BOTH	
W Main St	1	57	ODD	
W Main St	2	140	EVEN	
W Main St	61	159	ODD	
W Main St	144	194	EVEN	
W Main St	163	195	ODD	
Willett Rd	7274	8508	BOTH	
Willow Ln	45	56	BOTH	

Voter Precinct FRANK A (1400)

Voter Precinct FRANK A (1400)

STREET_NAME	LOW	HIGH	SIDE
ST RT 13 N	2990	3074	EVEN
ST RT 13 N	3011	3051	ODD
ST RT 13 N	4120	4218	EVEN
ST RT 13 N	4121	4219	ODD
ST RT 13 N	4317	5381	ODD
ST RT 13 N	4318	5126	EVEN
ST RT 13 N	5130	5382	EVEN
St Rt 96 E	232	532	EVEN
St Rt 96 E	233	455	ODD
St Rt 96 E	455	481	ODD
St Rt 96 E	469	497	ODD
St Rt 96 E	482	482	EVEN
St Rt 96 E	489	1569	ODD
St Rt 96 E	490	606	EVEN
St Rt 96 E	505	531	ODD
St Rt 96 E	622	1568	EVEN
St Rt 96 W	1	453	ODD
St Rt 96 W	2	480	EVEN
St Rt 96 W	484	488	EVEN
Airport Rd	2408	2408	EVEN
Amoy East Rd	401	1103	ODD
Amoy East Rd	428	1104	EVEN
Amoy Ganges Rd	2727	3977	ODD
Amoy Ganges Rd	2728	3962	EVEN
Amoy Ganges Rd	3989	4049	ODD
Amoy Ganges Rd	3990	4838	EVEN
Amoy Ganges Rd	4051	4837	ODD
Amoy West Rd	1105	1570	BOTH
Arnold Rd	1056	1584	BOTH
Bauer Rd	320	393	BOTH
Bauer Rd	400	600	BOTH
Bowman St	2003	3737	ODD
Bowman St	2152	3736	EVEN
Boyce Rd	500	1558	EVEN
Boyce Rd	501	1561	ODD
Bricker Rd	1	399	ODD
Bricker Rd	2	490	EVEN
Bricker Rd	401	799	ODD
Bricker Rd	492	800	EVEN
Brubaker Creek Rd	3344	3708	EVEN
Brubaker Creek Rd	3345	3963	ODD
Brubaker Creek Rd	4130	4130	EVEN
Cairns Rd	1362	1594	EVEN
Charletta Dr	400	599	BOTH
Conard Rd	2800	2948	EVEN
Conard Rd	2801	3059	ODD
Conard Rd	3321	3413	ODD

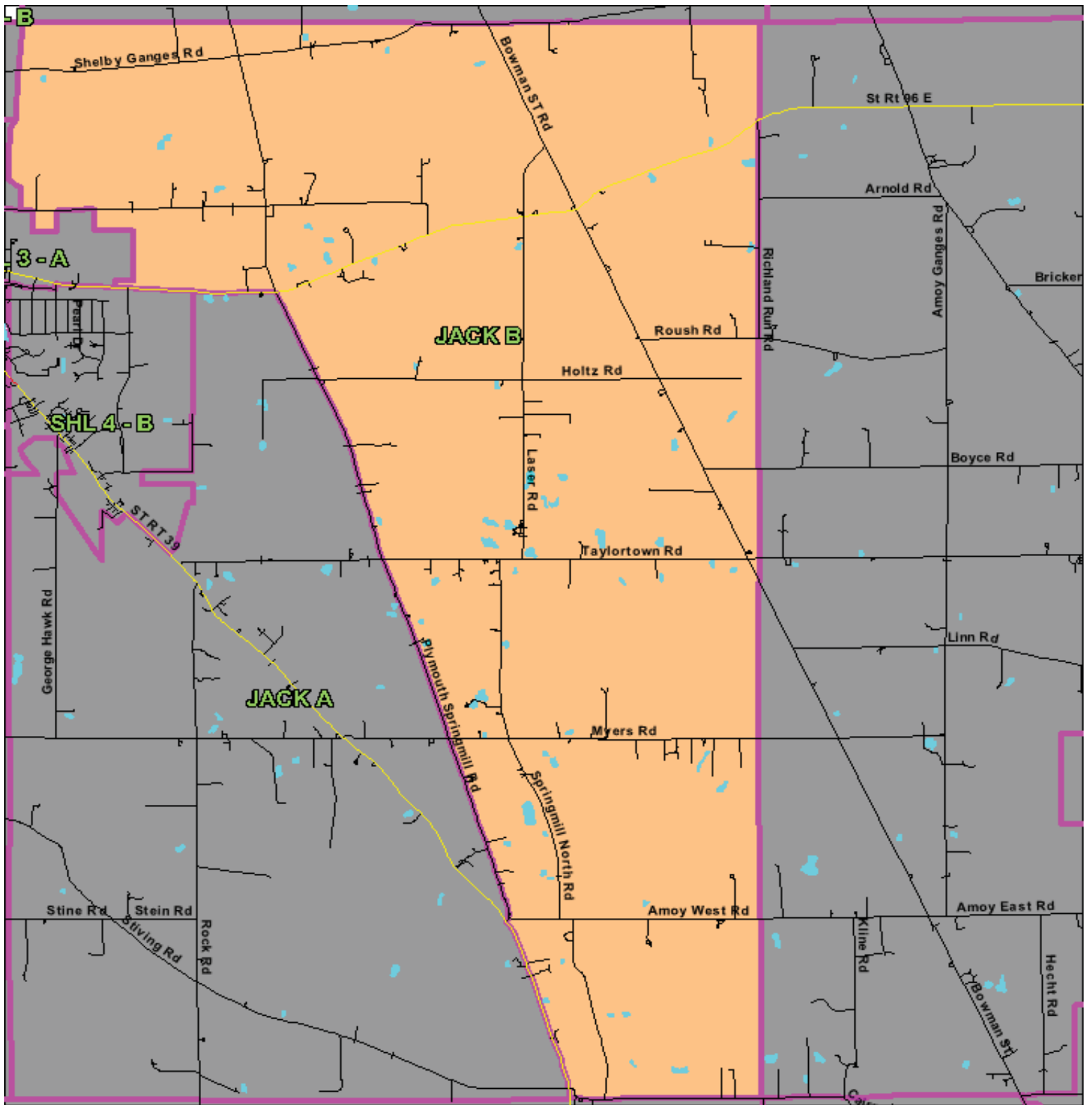
STREET_NAME	LOW	HIGH	SIDE
Crall Rd W	722	898	EVEN
E Chesrown Rd	1	529	BOTH
Eby Rd 14	202	EVEN	
Eby Rd 15	199	ODD	
Eby Rd 352	532	EVEN	
Eby Rd 353	533	ODD	
Ernsberger Rd	2728	2794	EVEN
Ernsberger Rd	2729	2873	ODD
Ernsberger Rd	3140	3598	EVEN
Ernsberger Rd	3261	3599	ODD
Five Points East Rd	1	529	BOTH
Frank Rd	2982	3289	BOTH
Ganges Five Points Rd		3413	4127 ODD
Ganges Five Points Rd		3414	4122 EVEN
Ganges Five Points Rd		4124	5373 BOTH
Geisinger Rd	1	959	BOTH
Geisinger Rd	5364	5364	EVEN
Hecht Rd	2200	2728	BOTH
Kline Rd	2200	2728	BOTH
Linn Rd	1	1467	BOTH
Myers Rd	1068	1398	EVEN
Myers Rd	1069	1663	ODD
N Main St	3076	4114	BOTH
Reynolds Rd	131	321	ODD
Reynolds Rd	326	522	EVEN
Reynolds Rd W	1	129	ODD
Richland Run Rd	4412	5070	EVEN
Richland Shale Rd	239	291	ODD
Richland Shale Rd	427	481	ODD
Rome South Rd	4149	4239	BOTH
Rome South Rd	4338	4838	EVEN
Rome South Rd	4339	4495	ODD
Rome South Rd	4497	4587	ODD
Rome South Rd	4589	4855	ODD
Rome South Rd	4840	4856	EVEN
Rome South Rd	5085	5109	ODD
Rome South Rd	5090	5358	EVEN
Rome South Rd	5111	5361	ODD
Roush Rd	1055	1584	BOTH
Taylortown Rd	297	1592	BOTH
Teresa Dr	4300	4599	BOTH
Timmerman Rd	1	399	ODD
Timmerman Rd	78	398	EVEN
W Chesrown Rd	1	599	ODD
W Chesrown Rd	2	498	EVEN
W Chesrown Rd	538	598	EVEN



JACK A (1500)
JACKSON TWP HALL
3761 PLYMOUTH SPRINGMILL RD

Voter Precinct JACK (1500)

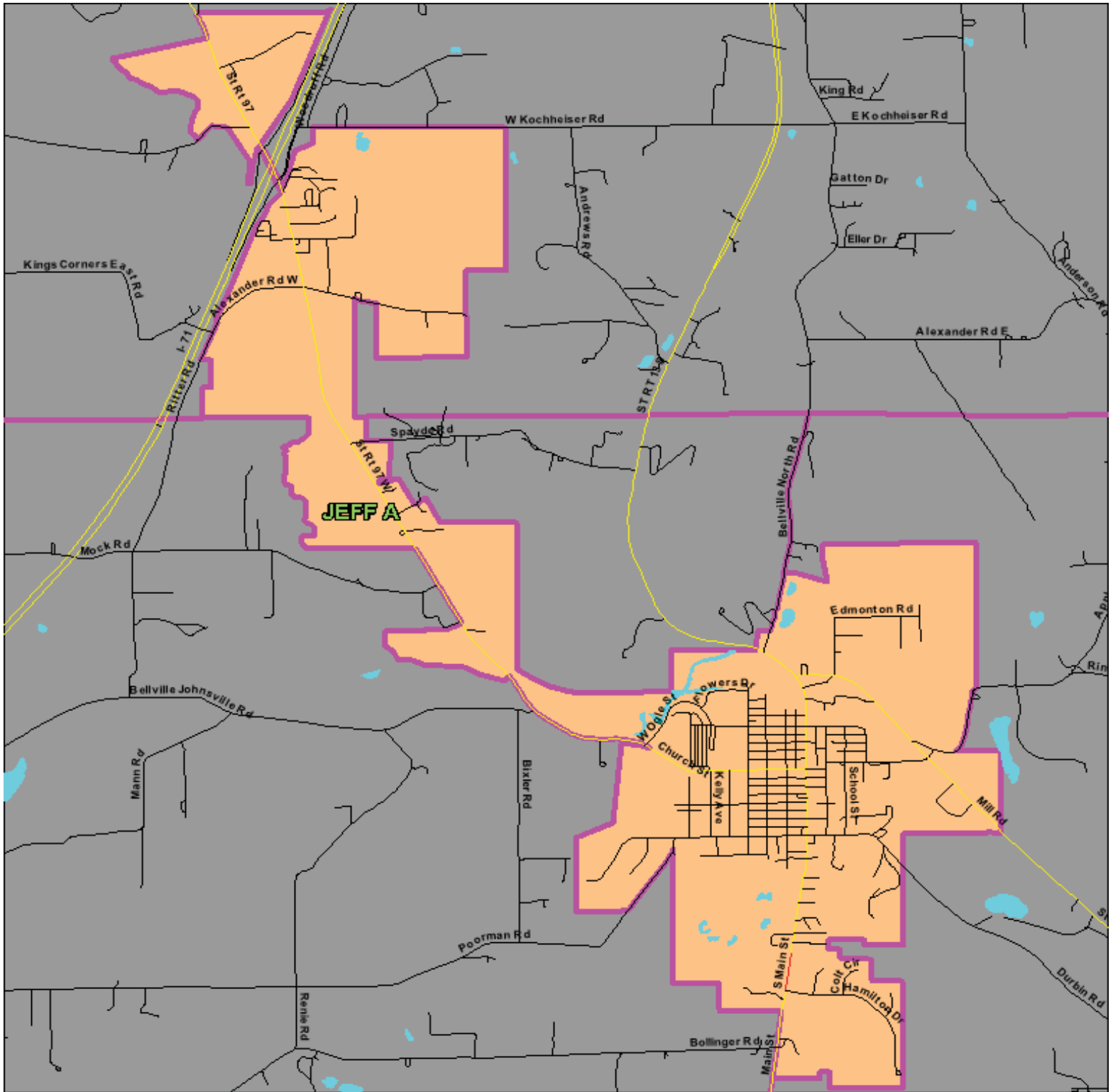
STREET_NAME	LOW	HIGH	SIDE
ST RT 39	2439	2707	ODD
ST RT 39	2709	3929	ODD
ST RT 39	2710	3810	EVEN
St Rt 96 E	2935	3151	ODD
Alvin Rd	3543	3618	BOTH
Dale Rd	2918	2971	BOTH
George Hawk Rd	3250	3960	EVEN
George Hawk Rd	3251	4149	ODD
George Hawk Rd	4028	4154	EVEN
George Hawk Rd	4153	4163	ODD
Myers Rd	2425	3734	BOTH
Oesch Ln	2700	3299	BOTH
Plymouth Springmill Rd	2727	4581	ODD
Rebecca Ln	2798	2825	BOTH
Red Bird Ln	3156	3236	EVEN
Red Bird Ln	3167	3237	ODD
Rock Rd	2216	2755	BOTH
Rock Rd	2906	3713	BOTH
Rock Rd	3726	3773	BOTH
Springmill Rd	2211	2437	ODD
Stein Rd	3100	3699	BOTH
Stiving Rd	2146	3102	BOTH
Stiving Rd	3103	3685	BOTH
Stiving Rd Ext	2400	2499	BOTH
Taylorstown Rd	2644	3077	BOTH
Wareham Rd	3209	3309	ODD
Wareham Rd	4092	4146	EVEN



JACK B (1510)
JACKSON TWP HALL
3761 PLYMOUTH SPRINGMILL RD

Voter Precinct JACK B (1510)

STREET_NAME	LOW	HIGH	SIDE	
ST RT 39	2440	2550	EVEN	
ST RT 39	2552	2582	EVEN	
ST RT 39	2584	2708	EVEN	
St Rt 96 E	1570	3458	EVEN	
St Rt 96 E	1571	2933	ODD	
Amoy West Rd	1571	2306	BOTH	
Bowman St	3738	3791	BOTH	
Bowman ST Rd	3792	4426	EVEN	
Bowman ST Rd	3793	5375	ODD	
Bowman ST Rd	4428	4434	EVEN	
Bowman ST Rd	4436	4814	EVEN	
Bowman ST Rd	4816	4822	EVEN	
Bowman ST Rd	4824	5374	EVEN	
Boyce Rd	1560	1740	EVEN	
Boyce Rd	1563	1739	ODD	
Cairns Rd	1596	2088	EVEN	
Country Meadows Ct		2678	2699	BOTH
Country Meadows Dr		2652	2769	BOTH
E Smiley Ave	107	141	ODD	
E Smiley Rd	1900	3064	EVEN	
E Smiley Rd	1901	2917	ODD	
E Smiley Rd	3019	3071	ODD	
Holtz Rd	1847	2838	BOTH	
Laser Rd	3785	4814	BOTH	
Laser Rd	4817	5007	BOTH	
Miller Rd		3529	5355	ODD
Miller Rd	3530	3600	EVEN	
Mitchner Rd	1713	1899	BOTH	
Myers Rd	1665	2424	BOTH	
Plymouth Springmill Rd		2728	4964	EVEN
Plymouth Springmill Rd		4583	4963	ODD
Plymouth Springmill Rd		4967	5369	ODD
Plymouth Springmill Rd		4968	5370	EVEN
Richland Run Rd	4401	5069	ODD	
Roush Rd	1585	1914	BOTH	
Shelby Ganges Rd	2053	3683	ODD	
Shelby Ganges Rd	2534	3684	EVEN	
Springmill North Rd	2262	2658	EVEN	
Springmill North Rd	2285	2659	ODD	
Springmill North Rd	2729	3775	BOTH	
Springmill North Rd	3778	3785	BOTH	
Springmill Rd	2212	2438	EVEN	
Stiving Rd	2089	2123	BOTH	
Taylorstown Rd	1593	1623	BOTH	
Taylorstown Rd	1624	2643	BOTH	



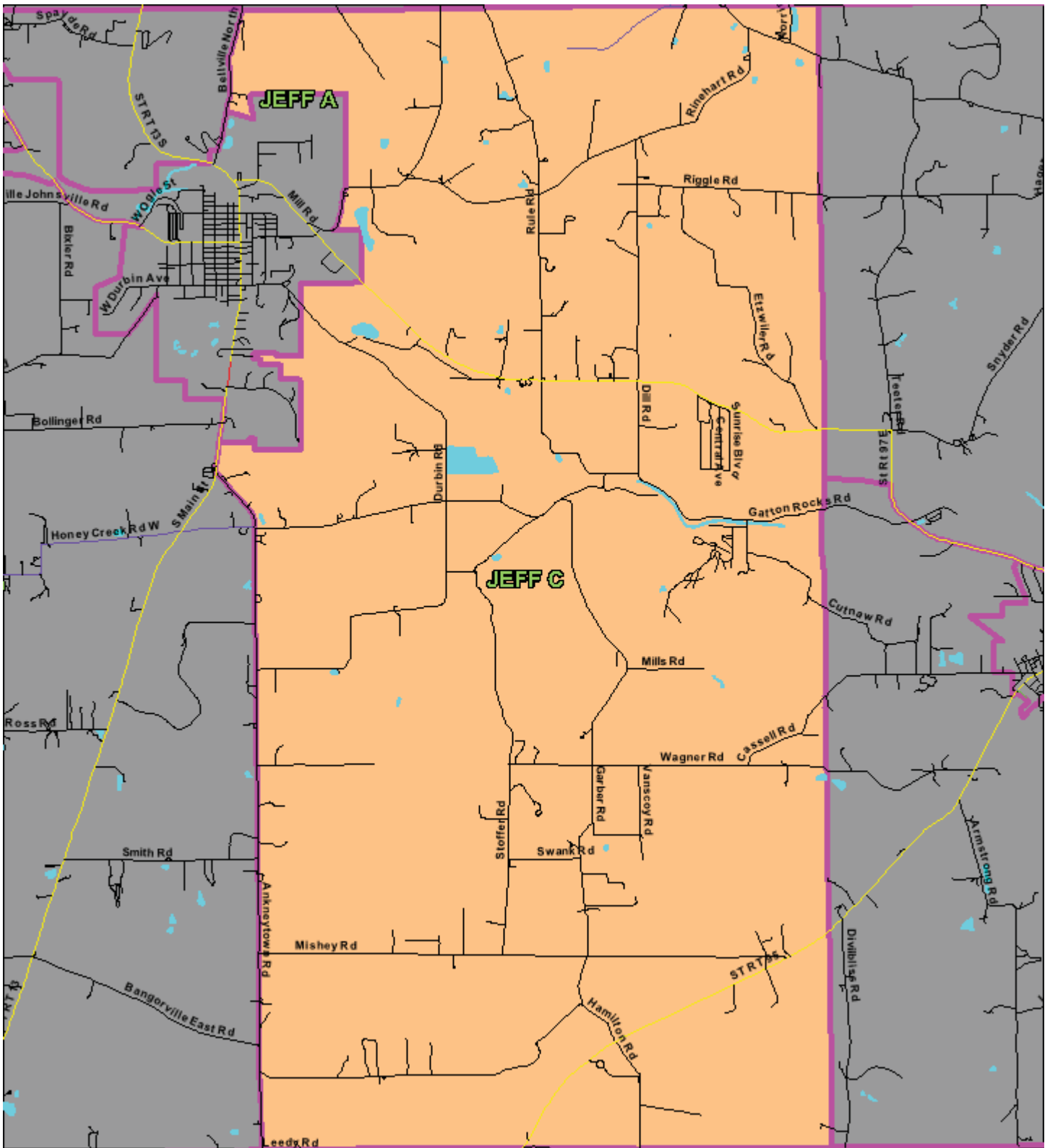
JEFF A (1600)
ST PAUL LUTHERAN CHURCH
48 CHURCH ST

Voter Precinct JEFF A (1600)

STREET_NAME	LOW	HIGH	SIDE
ST RT 13	4986	4999	BOTH
ST RT 13 S	637	639	ODD
St Rt 97	280	298	EVEN
St Rt 97	537	539	ODD
St Rt 97	538	542	EVEN
St Rt 97	570	570	EVEN
St Rt 97	571	571	ODD
St Rt 97	949	953	ODD
St Rt 97	959	1057	ODD
St Rt 97	960	1062	EVEN
St Rt 97 E	56	59	BOTH
St Rt 97 W	267	278	BOTH
St Rt 97 W	300	536	EVEN
St Rt 97 W	501	535	ODD
St Rt 97 W	544	568	EVEN
St Rt 97 W	557	569	ODD
St Rt 97 W	572	906	EVEN
St Rt 97 W	573	905	ODD
St Rt 97 W	955	958	BOTH
Alexander Rd W	801	1063	ODD
Alexander Rd W	818	1090	EVEN
Bell St	22	301	BOTH
Bellshire Rd	92	125	BOTH
Bellville North Rd	4701	4837	ODD
Bellville North Rd	4820	4836	EVEN
Blue Jay Cir	428	477	BOTH
Charles Dr	1	99	BOTH
Church St	1	87	BOTH
Church St	91	266	BOTH
Colt Cir	430	466	BOTH
Comfort Plaza Dr	500	1099	BOTH
Derbyshire Rd	71	110	BOTH
Dickerson Ave	147	231	ODD
Dickerson Ave	152	236	EVEN
E Durbin Ave	4	155	BOTH
E Ogle St	1	99	BOTH
East St	72	142	BOTH
Edmonton Rd	73	155	BOTH
Fitting Ave	6	174	EVEN
Fitting Ave	7	179	ODD
Fitting Ave	178	270	EVEN
Fitting Ave	183	271	ODD
Flowers Dr	114	168	BOTH
Greenbriar Dr	200	299	BOTH

Voter Precinct JEFF A (1600)

STREET_NAME	LOW	HIGH	SIDE
Hamilton Dr	5	181	BOTH
Highland Ave	67	158	BOTH
Hillview Dr	1	26	BOTH
Hines Ave	49	199	ODD
Hines Ave	66	198	EVEN
Howard Smith Blvd	1	29	ODD
Howard Smith Blvd	2	22	EVEN
Huron St	2	242	EVEN
Huron St	69	235	ODD
Kelly Ave	134	243	BOTH
Kochheiser Rd	900	1014	EVEN
Kochheiser Rd	901	981	ODD
Kochheiser Rd	1018	1050	EVEN
Main St	1	438	BOTH
Main St	492	518	EVEN
Main St	493	635	ODD
Markey St	12	299	BOTH
Middle Bellville Rd	3683	3685	ODD
Mill Rd	1	55	BOTH
Mill Rd	60	237	BOTH
Mill Rd	736	1212	BOTH
Miller Ct	300	312	BOTH
Myers Ave	141	245	BOTH
N Huron St	27	107	BOTH
Park Pl	33	142	BOTH
Poorman Rd	240	308	EVEN
Poorman Rd	241	251	ODD
Richland St	243	271	BOTH
Rinehart Rd	1	175	ODD
Rinehart Rd	2	62	EVEN
Ritter Rd	4261	4303	ODD
Riverside Dr	192	227	BOTH
School St	1	299	BOTH
Spayde Rd	463	805	ODD
Spayde Rd	790	806	EVEN
Valley Crest Dr1	32	BOTH	
W Durbin Ave 1	360	BOTH	
W Kochheiser Rd	507	847	ODD
W Ogle St	4	228	BOTH
Worshire Rd	92	125	BOTH
Yorkshire Rd	94	130	BOTH

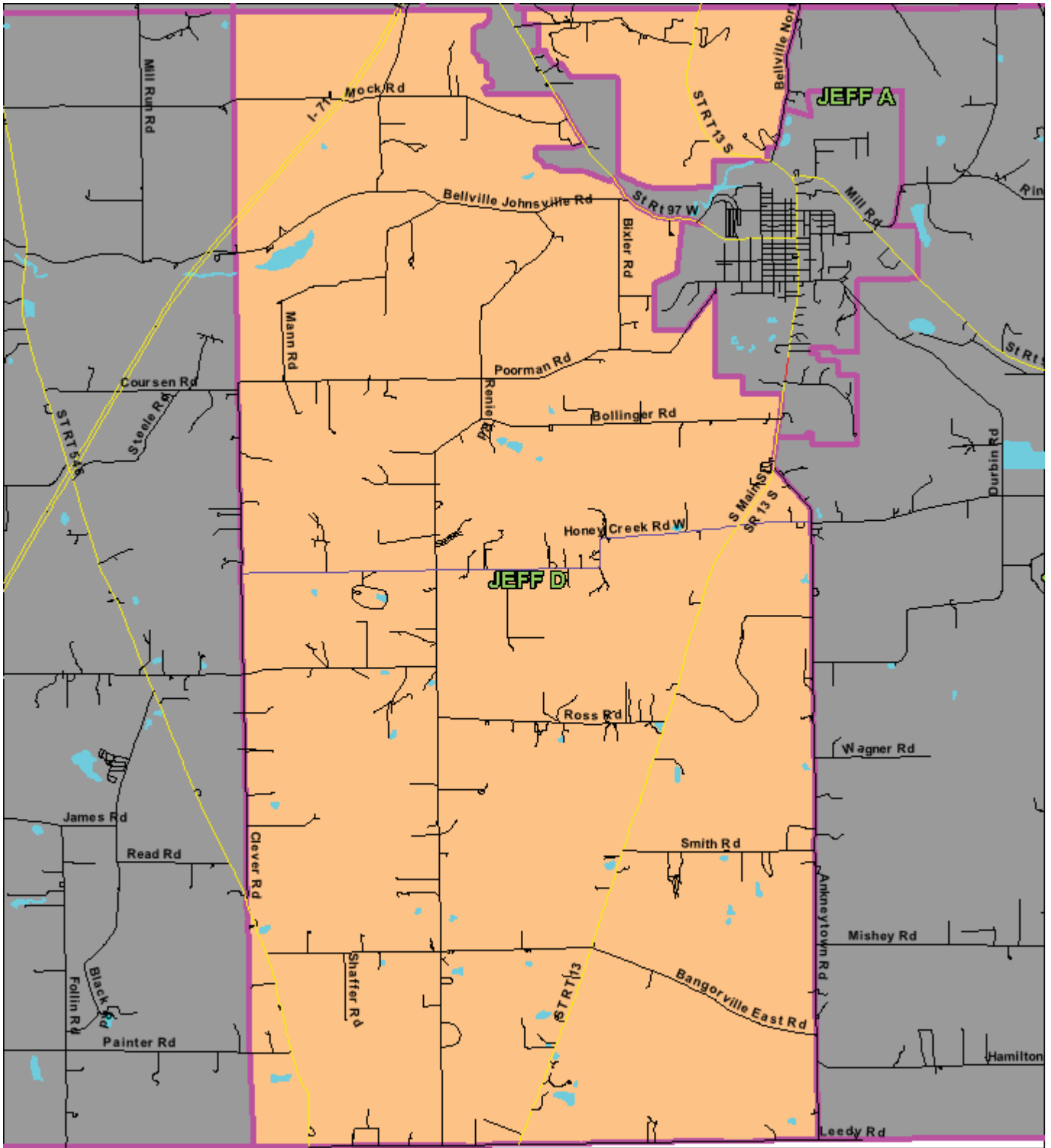


JEFF C (1610)

ST PAUL LUTHERAN CHURCH
48 CHURCH ST

Voter Precinct JEFF C (1610)

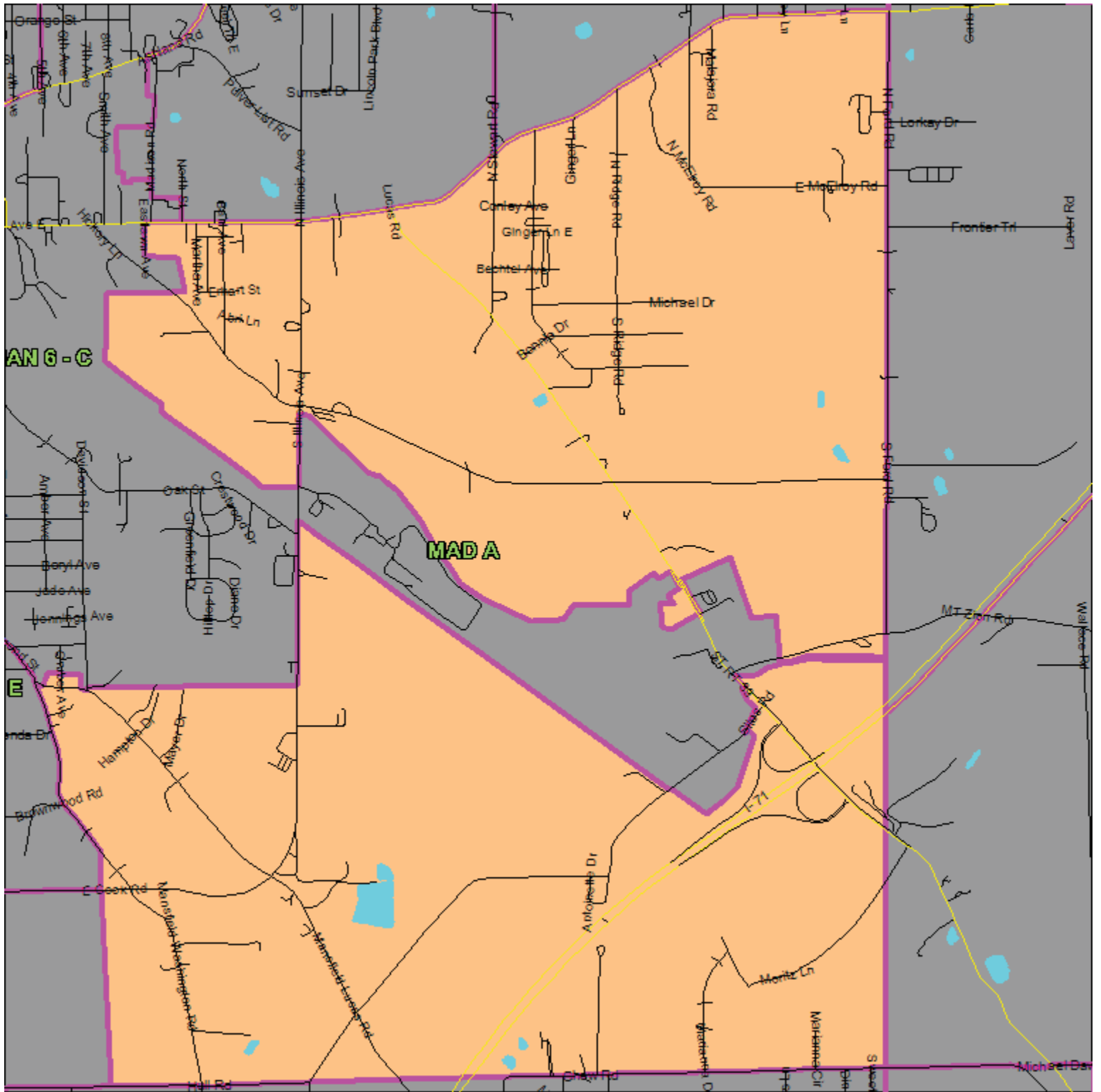
STREET_NAME	LOW	HIGH	SIDE
ST RT 13 S	5641	5729	ODD
ST RT 95	7136	7994	BOTH
St Rt 97 E	400	1569	BOTH
Ankneytown Rd	5731	6125	ODD
Ankneytown Rd	6129	6909	ODD
Ankneytown Rd	6913	7619	ODD
Appleseed Rd	4500	4932	BOTH
Bellville North Rd	4405	4699	ODD
Cassell Rd	1301	1647	ODD
Cassell Rd	1346	1646	EVEN
Cutnaw Rd	1079	1423	ODD
Cutnaw Rd	1080	1426	EVEN
Cutnaw Rd	1427	1499	ODD
Cutnaw Rd	1430	1498	EVEN
Dill Rd	4801	5718	BOTH
Durbin Rd	5223	6705	BOTH
E Durbin Ave	5171	5222	BOTH
Etzwiler Rd	4939	5608	BOTH
Garber Rd	5792	7176	BOTH
Garber Rd	7315	7519	ODD
Garber Rd	7320	7580	EVEN
Gatton Rocks Rd	574	1578	BOTH
Greenwood Rd	500	599	BOTH
Hamilton Rd	1	302	BOTH
Hamilton Rd	305	899	BOTH
Hamilton Rd	7100	7318	BOTH
Honey Creek Rd E	14	241	BOTH
Honey Creek Rd E	296	797	BOTH
Kenton Rd	860	1186	EVEN
Kenton Rd	861	1183	ODD
Leedy Rd	1	103	ODD
Leedy Rd	12856	12862	EVEN
Mills Rd	1015	1376	BOTH
Mishey Rd	2	1117	BOTH
Mishey Rd	1118	1497	BOTH
Norris Rd	4414	4515	BOTH
Possum Run Rd	4424	4664	EVEN
Possum Run Rd	4425	4661	ODD
Riggle Rd	1001	1631	ODD
Riggle Rd	1004	1634	EVEN
Rinehart Rd	64	1568	EVEN
Rinehart Rd	177	1567	ODD
Rule Rd	4483	5543	BOTH
Russell Rd	500	599	BOTH
Stoffer Rd	5699	7051	BOTH
Swank Rd	691	887	ODD
Swank Rd	692	898	EVEN
Vanscoy Rd	6524	6744	BOTH
Wagner Rd	1	399	BOTH
Wagner Rd	701	1054	BOTH
Wagner Rd	1055	1564	BOTH



JEFF D (1620)
ST PAUL LUTHERAN CHURCH
48 CHURCH ST

Voter Precinct JEFF D (1620)

STREET_NAME	LOW	HIGH	SIDE
ST RT 13	5922	7761	BOTH
ST RT 13 S	4462	4948	BOTH
ST RT 13 S	5638	5730	EVEN
St Rt 97	279	299	ODD
St Rt 97	541	541	ODD
St Rt 97 W	301	499	ODD
St Rt 97 W	543	555	ODD
ST RT 546	6875	7277	BOTH
ST RT 546	7278	7518	EVEN
ST RT 546	7279	7549	ODD
ST RT 546	7520	7550	EVEN
Ankneytown Rd	5730	6126	EVEN
Ankneytown Rd	6130	6908	EVEN
Ankneytown Rd	6912	7620	EVEN
Bangorville East Rd	1	1222	BOTH
Bangorville East Rd	1225	1535	BOTH
Bellville Johnsville Rd	500	1592	BOTH
Bellville North Rd	4404	4818	EVEN
Bixler Rd	4949	5374	BOTH
Bollinger Rd	1	923	BOTH
Clever Rd	5463	6901	ODD
Darlington East Rd	1039	1585	ODD
Darlington East Rd	1040	1582	EVEN
Honey Creek Rd W	1	1599	BOTH
Leedy Rd	6	34	EVEN
Leedy Rd	40	190	EVEN
Leedy Rd	222	230	EVEN
Leedy Rd	304	364	EVEN
Leedy Rd	328	338	EVEN
Leedy Rd	484	504	EVEN
Leedy Rd	518	1000	EVEN
Leedy Rd	1102	1424	EVEN
Main St	520	592	EVEN
Main St	5600	5636	EVEN
Mann Rd	4900	5499	BOTH
Mock Rd	606	1145	BOTH
Mock Rd	1146	1553	BOTH
Painter Rd	1458	1605	BOTH
Poorman Rd	253	301	ODD
Poorman Rd	309	923	ODD
Poorman Rd	310	922	EVEN



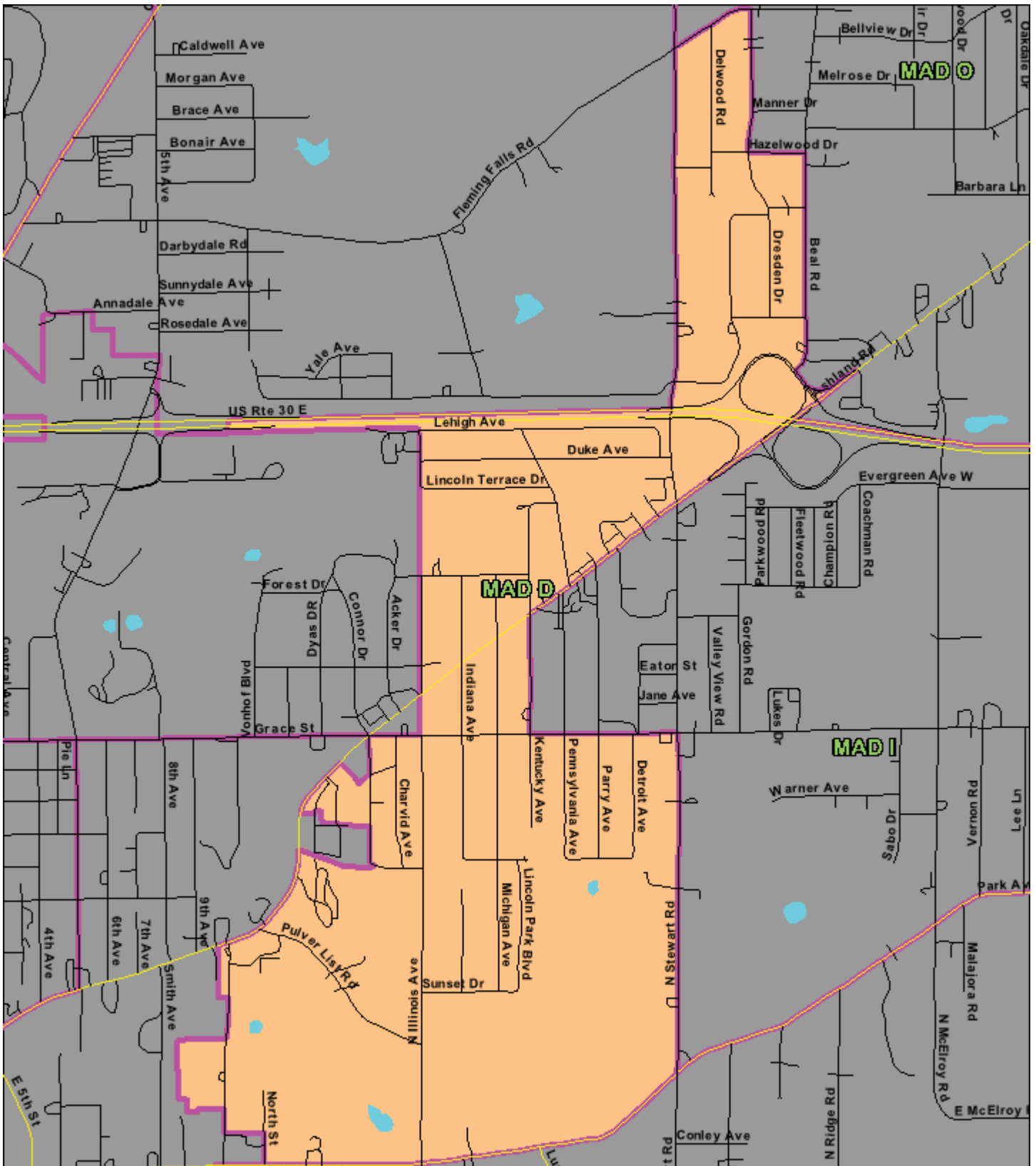
MAD A (1700)
MCELROY ROAD CHURCH OF CHRIST
297 N MCELROY ROAD

Voter Precinct MAD A (1700)

STREET_NAME	LOW	HIGH	SIDE
Abri Ln	779	800	BOTH
Antoinette Dr	913	946	BOTH
Bahl Ave	1	178	BOTH
Bechtel Ave	1131	1226	BOTH
Bensete	723	760	BOTH
Bonnie Dr	1176	1384	EVEN
Bonnie Dr	1177	1387	ODD
Chew Rd	1061	1581	ODD
Conley Ave	1100	1170	BOTH
Davidson St	924	926	EVEN
E Cook Rd	558	781	BOTH
E McElroy Rd	1399	1651	BOTH
Eastlawn Ave	1	99	ODD
Erhart St	726	771	BOTH
Erhart St	779	798	BOTH
Ginger Ln	1	99	BOTH
Ginger Ln E	1	99	BOTH
Hampton Dr	723	737	ODD
Hampton Dr	724	734	EVEN
Hickory Ln	706	1682	EVEN
Hickory Ln	733	1681	ODD
Hull Rd5	25	1217	ODD
Hull Rd8	12	1228	EVEN
Katherine Dr	1200	1230	BOTH
Lucas Rd	970	1308	EVEN
Lucas Rd	971	1397	ODD
Lucas Rd	1309	1457	ODD
Lucas Rd	1310	1454	EVEN
Lucas Rd	1489	1543	ODD
Lucas Rd	1490	1544	EVEN
Malajora Rd	178	270	EVEN
Malajora Rd	185	269	ODD
Mansfield Lucas Rd	501	555	ODD
Mansfield Lucas Rd	508	764	EVEN
Mansfield Lucas Rd	561	765	ODD
Mansfield Lucas Rd	766	1588	BOTH
Mansfield Washington Rd	627	1193	ODD
Mansfield Washington Rd	868	1192	EVEN

Voter Precinct MAD A (1700)

STREET_NAME	LOW	HIGH	SIDE
Maple Dr	1	54	BOTH
Marianna Cir	1109	1191	BOTH
Marianna Dr	961	1163	ODD
Marianna Dr	980	1164	EVEN
Martha Ave	1	99	BOTH
Mayer Dr	638	749	BOTH
Michael Dr	1184	1386	BOTH
Miley Dr	1	10	BOTH
Moritz Ln	870	991	BOTH
MT Zion Rd	1427	1599	BOTH
N Ford Rd	1	289	ODD
N McElroy Rd	54	254	BOTH
N Ridge Rd	1	186	BOTH
N Stewart Rd	2	95	BOTH
Park Ave E	664	1642	EVEN
Parkview Ln	86	113	BOTH
S Ford Rd	2	550	EVEN
S Illinois Ave	1	259	ODD
S Illinois Ave	2	372	EVEN
S Illinois Ave	393	881	ODD
S Illinois Ave	622	882	EVEN
S Ridge Rd	1	276	BOTH
S Stewart Rd	1	130	BOTH
Sites Rd	651	683	BOTH
Sites Rd	761	898	BOTH
Sites Rd	905	935	BOTH
Sites Rd	998	1162	BOTH
Tr 1246	765	780	BOTH
Walker Ave E	1241	1399	BOTH
Walker Ave N	1	115	BOTH
Walker Ave S	6	198	BOTH



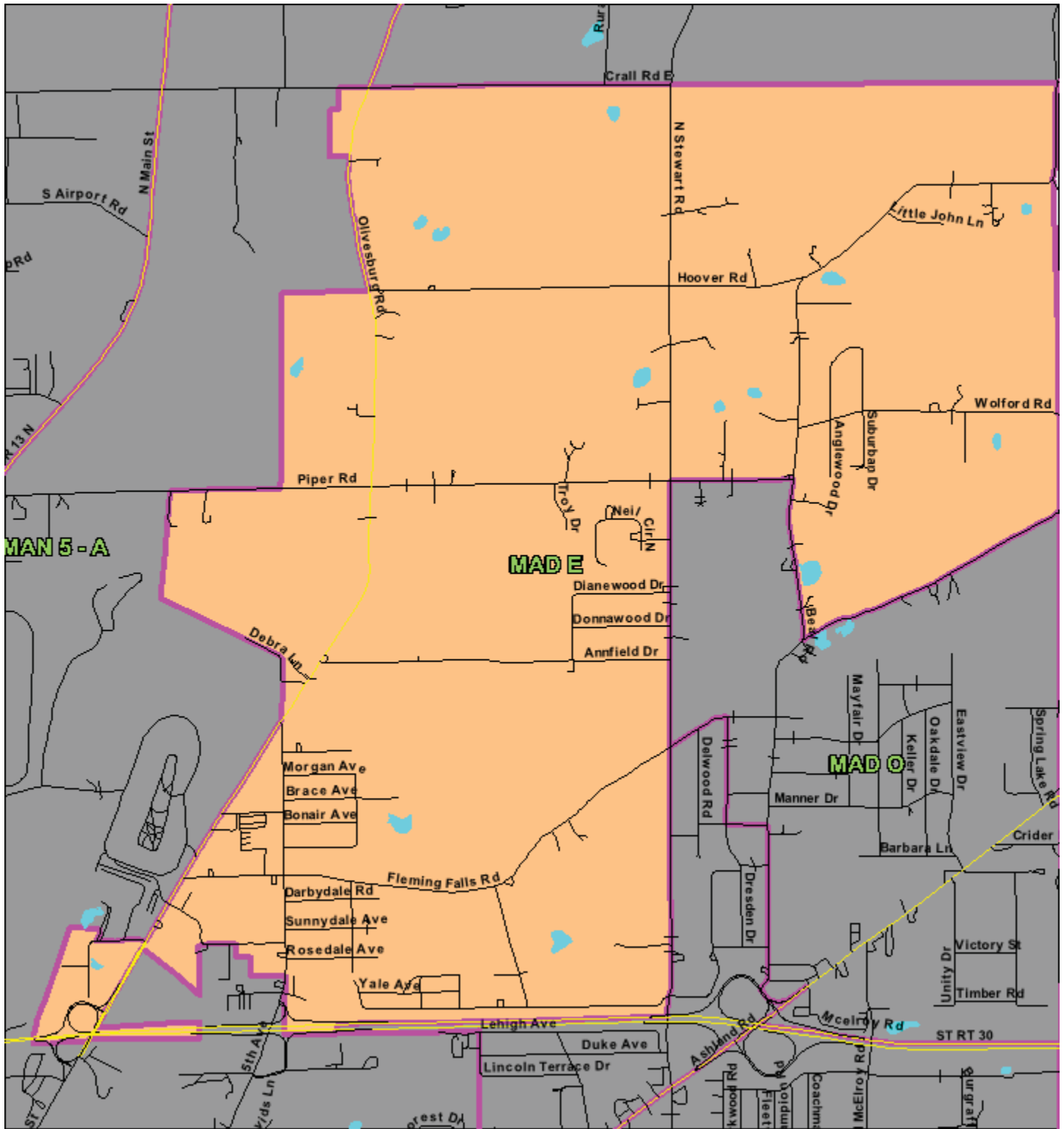
MAD D (1710)
MCELROY ROAD CHURCH OF CHRIST
297 N MCELROY RD

Voter Precinct MAD D (1710)

STREET_NAME	LOW	HIGH	SIDE
ST RT 30	632	1102	EVEN
ST RT 30	1089	1103	ODD
ST RT 30	1176	1202	EVEN
ST RT 30	1177	1203	ODD
Abbott Dr	894	898	EVEN
Abbott Dr	925	927	ODD
Ashland Rd	464	720	EVEN
Ashland Rd	732	774	EVEN
Ashland Rd	812	946	EVEN
Ashland Rd	813	1145	ODD
Beal Rd	833	1039	ODD
Branchwood Ct	813	840	BOTH
Carfield Dr	1184	1214	BOTH
Charvid Ave	301	443	ODD
Charvid Ave	340	444	EVEN
City View Dr	889	1067	BOTH
Delwood Rd	984	1180	EVEN
Delwood Rd	991	1179	ODD
Detroit Ave	326	443	BOTH
Dresden Dr	873	1199	ODD
Dresden Dr	874	1040	EVEN
Duke Ave	824	1075	BOTH
Expressview Dr	750	999	BOTH
Fleming Falls Rd	1074	1156	EVEN
Forest Dr	870	873	BOTH
Forest Dr	876	999	BOTH
Grace St	812	1110	EVEN
Grace St	839	953	ODD
Hazelwood Dr	1083	1151	ODD
Hazelwood Dr	1084	1212	EVEN
Heritage Trl	683	699	ODD
Heritage Trl	686	698	EVEN
Indiana Ave	180	280	EVEN
Indiana Ave	181	233	ODD
Indiana Ave	300	608	EVEN
Indiana Ave	301	607	ODD
Kentucky Ave	300	458	EVEN
Kentucky Ave	301	719	ODD
Kentucky Ave	550	718	EVEN

Voter Precinct MAD D (1710)

STREET_NAME	LOW	HIGH	SIDE
Lehigh Ave	738	750	EVEN
Lehigh Ave	826	1090	EVEN
Lehigh Ave	827	1091	ODD
Lincoln Park Blvd	184	292	EVEN
Lincoln Terrace Dr	800	999	BOTH
Madison Rd	32	226	EVEN
Madison Rd	51	153	ODD
Madison Rd	181	225	ODD
Michigan Ave	181	608	BOTH
N Illinois Ave	1	442	BOTH
N Illinois Ave	482	594	EVEN
N Illinois Ave	487	599	ODD
N Illinois Ave	680	736	EVEN
N Stewart Rd	97	285	ODD
N Stewart Rd	289	445	ODD
N Stewart Rd	685	799	ODD
N Stewart Rd	686	1164	EVEN
North St	2	84	EVEN
North St	31	85	ODD
Park Ave E	701	1119	ODD
Parry Ave	315	436	BOTH
Pennsylvania Ave	314	436	BOTH
Pennsylvania Ave	596	758	BOTH
Pulver List Rd	684	856	BOTH
Rayfield Rd	1100	1217	BOTH
Stage Rd	797	850	BOTH
Sunset Dr	854	968	EVEN
Sunset Dr	855	955	ODD
Terrace Dr	300	440	EVEN
Terrace Dr	341	409	ODD
Valley Ct	795	849	ODD
Valley Ct	796	852	EVEN
Wagon Wheel Trl E	600	637	BOTH



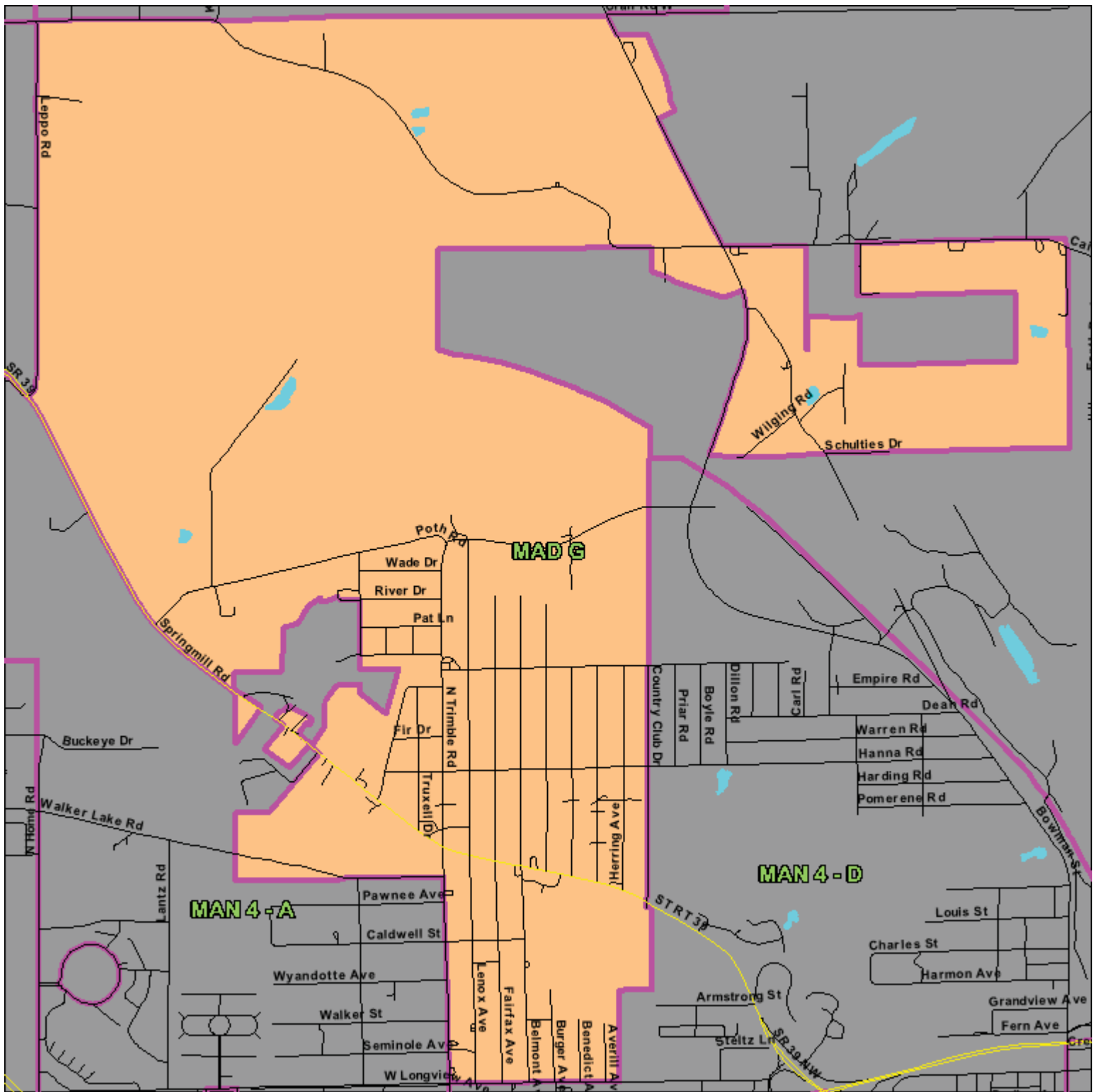
MAD E (1720)
LINCOLN HEIGHTS BAPTIST CHURCH
512 N STEWART RD

Voter Precinct MAD E (1720)

STREET_NAME	LOW	HIGH	SIDE
5th Ave	821	1181	BOTH
ST RT 30	197	245	ODD
ST RT 30	252	290	EVEN
ST RT 30	257	289	ODD
ST RT 30	562	630	EVEN
ST RT 30	563	1087	ODD
Altman Dr	1020	1071	BOTH
Anglewood Dr	1521	1729	ODD
Anglewood Dr	1522	1720	EVEN
Annadale Ave	400	466	EVEN
Annadale Ave	401	551	ODD
Annadale Ave	492	550	EVEN
Annfield Dr	600	799	BOTH
Annfield Dr	941	1175	BOTH
Beal Rd	1304	1774	EVEN
Beal Rd	1517	1773	ODD
Beal Rd	1791	2059	ODD
Beal Rd	1800	1964	EVEN
Bentwood Ct	1241	1330	BOTH
Bonair Ave	546	647	BOTH
Brace Ave	544	630	EVEN
Brace Ave	545	625	ODD
Brace Ave	646	704	EVEN
Brace Ave	647	703	ODD
Caldwell Ave	541	637	BOTH
Crall Rd E	610	806	EVEN
Crall Rd E	809	825	ODD
Crall Rd E	826	1040	EVEN
Crawford Ave	817	888	BOTH
Darbydale Rd	549	678	BOTH
Debra Ln	1200	1211	BOTH
Debra Ln	1225	1239	ODD
Dianewood Dr	940	1076	BOTH
Distribution Dr	198	299	BOTH
Donnawood Dr	942	1077	BOTH
Fleming Falls Rd	406	1072	BOTH
Fleming Falls Rd	1223	1651	ODD

Voter Precinct MAD E (1720)

STREET_NAME	LOW	HIGH	SIDE
Gare Ave	924	951	BOTH
Gladysfield Dr	1260	1350	BOTH
Hoover Rd	558	1076	BOTH
Hoover Rd	1077	1244	BOTH
Morgan Ave	543	644	BOTH
N Stewart Rd	801	1195	ODD
N Stewart Rd	1197	1443	ODD
N Stewart Rd	1528	2148	EVEN
N Stewart Rd	1529	2147	ODD
Neil Cir N	956	1068	BOTH
Neil Cir S	938	955	BOTH
Neil Cir S	1060	1080	BOTH
Olivesburg Rd	761	793	ODD
Olivesburg Rd	844	1774	EVEN
Olivesburg Rd	1197	1773	ODD
Olivesburg Rd	1772	2194	EVEN
Olivesburg Rd	1953	2189	ODD
Pennsylvania Ave	792	958	BOTH
Piper Rd	400	1070	EVEN
Piper Rd	539	1235	ODD
Reformatory Rd	1	99	ODD
Reformatory Rd	96	100	EVEN
Rosedale Ave	553	678	BOTH
Suburban Dr	1500	1699	BOTH
Sunnydale Ave	553	677	BOTH
Tingley Ave	460	546	BOTH
Troy Dr	1400	1499	BOTH
Valley Dale Ave	842	963	BOTH
Warden Ave	1012	1105	BOTH
Wesley Ave	514	646	EVEN
Wesley Ave	553	635	ODD
Wolford Rd	1244	1660	EVEN
Wolford Rd	1245	1603	ODD
Yale Ave	735	799	ODD
Yale Ave	741	1089	ODD
Yale Ave	742	1090	EVEN



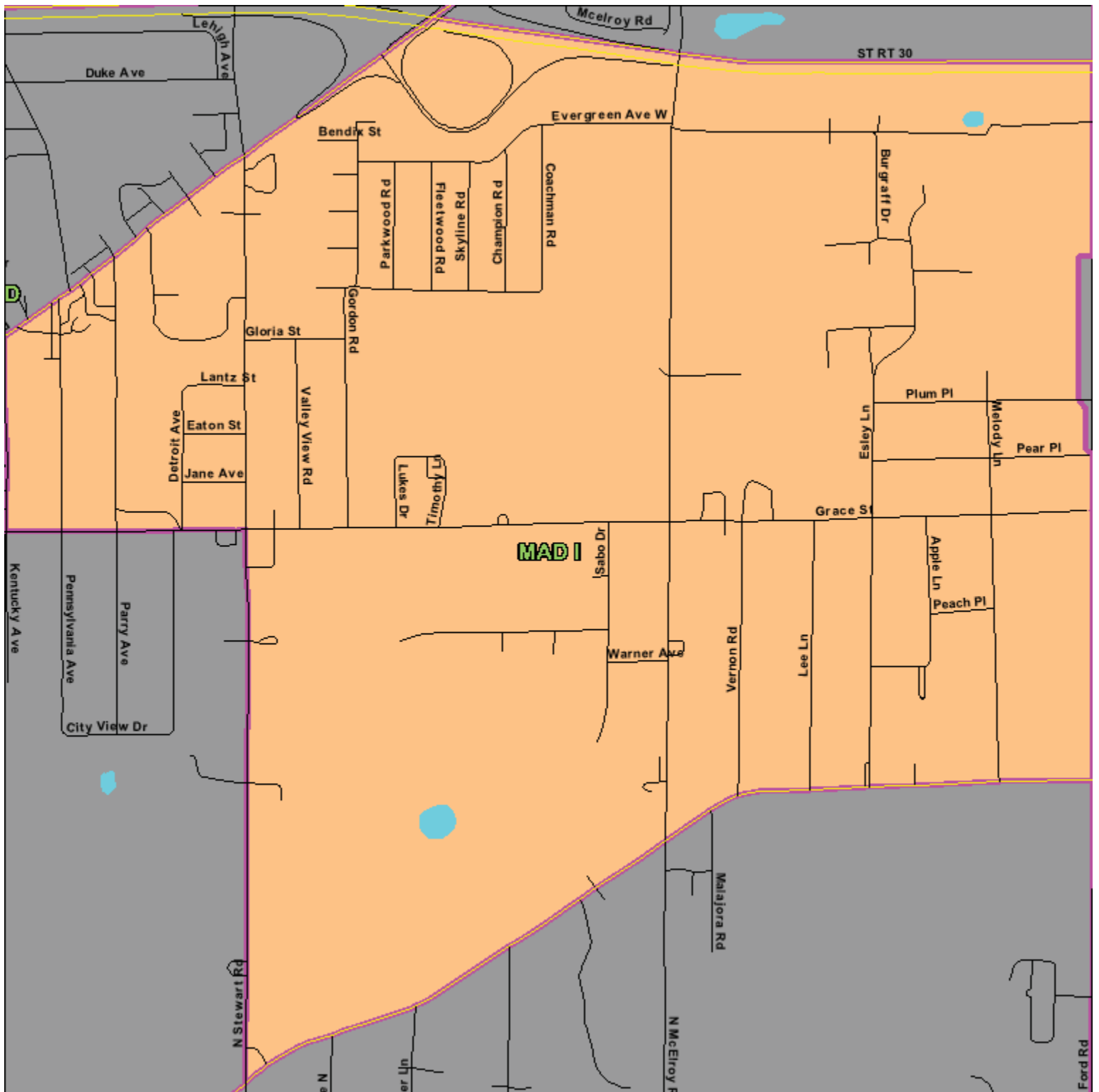
MAD G (1730)
MADDOX MEMORIAL C O G I C CHURCH
1148 WALKER LAKE RD

Voter Precinct MAD G (1730)

STREET_NAME	LOW	HIGH	SIDE
Averill Ave	627	707	ODD
Averill Ave	628	712	EVEN
Averill Ave	884	1160	EVEN
Averill Ave	885	1179	ODD
Belmont Ave	624	1260	BOTH
Benedict Ave	626	706	EVEN
Benedict Ave	627	709	ODD
Benedict Ave	891	1171	ODD
Benedict Ave	892	1170	EVEN
Benedict Ave	1249	1315	ODD
Benedict Ave	1250	1314	EVEN
Bowman St	1502	1698	EVEN
Bowman St	1641	2001	ODD
Bowman St	1878	1960	EVEN
Burger Ave	626	747	BOTH
Burger Ave	898	1258	BOTH
Cairns Rd	314	324	EVEN
Cairns Rd	315	497	ODD
Cairns Rd	553	599	ODD
Cairns Rd	700	1360	EVEN
Cairns Rd	701	799	ODD
Cairns Rd	839	1593	ODD
Caldwell St	914	997	BOTH
Country Club Dr	863	1163	ODD
Everett Ln	1170	1300	EVEN
Everett Ln	1241	1299	ODD
Fairfax Ave	612	1258	BOTH
Fir Dr	1000	1199	BOTH
Hahn Rd	703	1172	BOTH
Hanna Rd	794	1133	BOTH
Herring Ave	879	1162	BOTH
Lenox Ave	623	1320	BOTH
Leppo Rd	1500	2138	EVEN
N Trimble Rd	626	746	EVEN
N Trimble Rd	750	1314	EVEN
N Trimble Rd	885	923	ODD
N Trimble Rd	927	1313	ODD
Nestor Dr	1066	1166	BOTH

Voter Precinct MAD G (1730)

STREET_NAME	LOW	HIGH	SIDE
Old Bowman St	1431	1631	ODD
Old Bowman St	1440	1630	EVEN
Pat Ln	1066	1165	BOTH
Poth Rd	800	1436	BOTH
River Dr	1067	1167	ODD
River Dr	1068	1164	EVEN
Schulties Dr	474	730	EVEN
Springmill Rd	803	1012	BOTH
Springmill Rd	1015	1041	ODD
Springmill Rd	1016	1044	EVEN
Springmill Rd	1048	1128	EVEN
Springmill Rd	1051	1099	ODD
Springmill Rd	1139	1149	ODD
Springmill Rd	1140	1228	EVEN
Springmill Rd	1230	1756	EVEN
Springmill St	1013	1014	BOTH
Springmill St	1046	1046	EVEN
Stevens Ct	1665	1697	BOTH
Truxell Dr	955	1129	BOTH
Truxell Dr	1169	1209	BOTH
Twin Lakes Dr	500	1216	EVEN
Twin Lakes Dr	501	1111	ODD
Twin Lakes Dr	550	612	EVEN
Twin Lakes Dr	551	611	ODD
Twin Lakes Dr	1113	1741	ODD
Twin Lakes Dr	1218	1748	EVEN
W Longview Ave	830	902	EVEN
W Longview Ave	906	1028	EVEN
Wade Dr	1067	1151	ODD
Wade Dr	1068	1168	EVEN
Walker Lake Rd	1054	1334	EVEN
Walker Lake Rd	1185	1333	ODD
Walker Rd	907	942	BOTH
Wilging Rd	1400	1499	BOTH
Woodside Dr	987	1172	BOTH



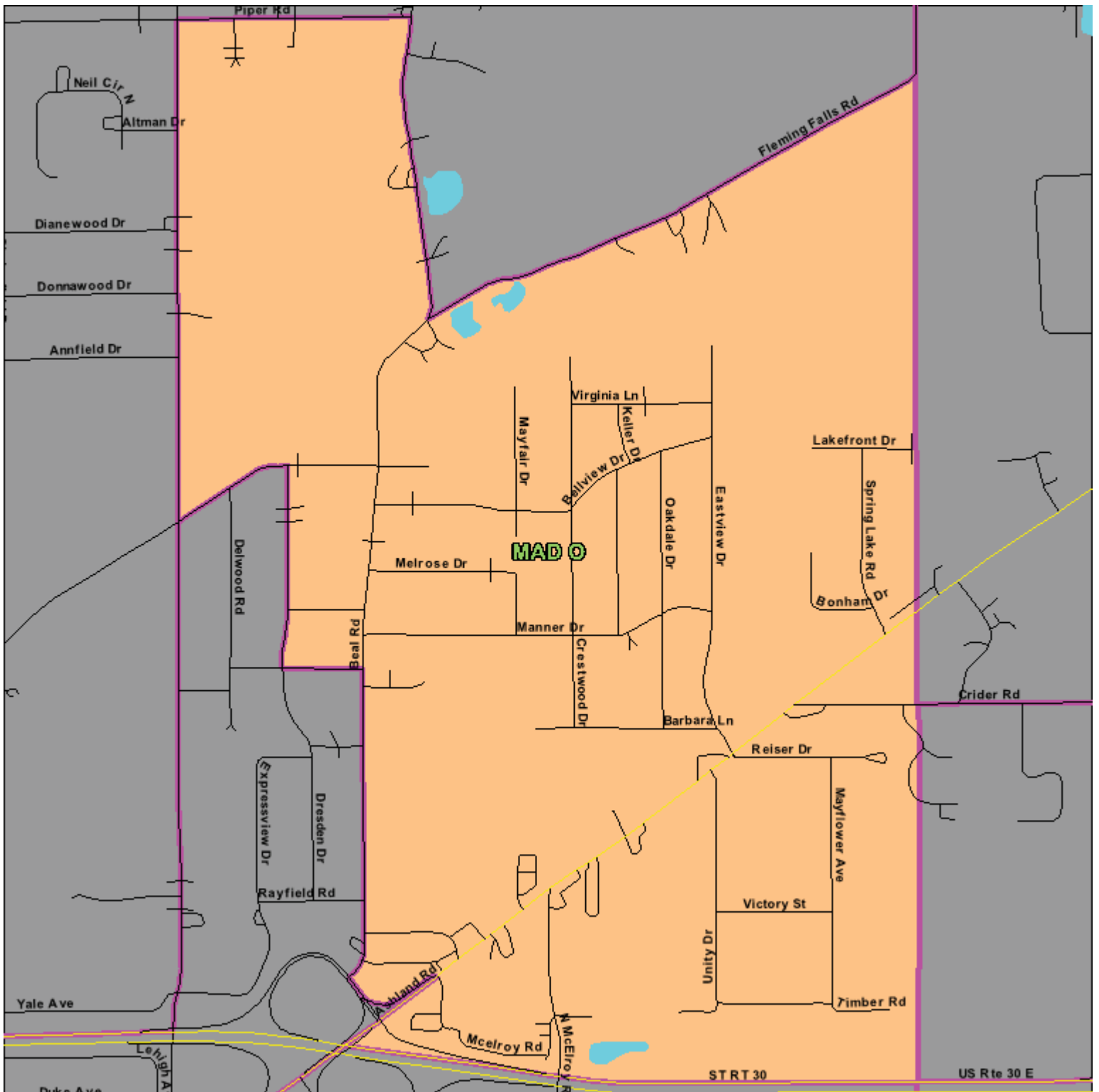
MAD I (1740)
LINCOLN HEIGHTS BAPTIST CHURCH
512 N STEWART RD

Voter Precinct MAD I (1740)

STREET_NAME	LOW	HIGH	SIDE
ST RT 30	1206	1232	EVEN
ST RT 30	1314	1622	EVEN
Apple Ln	336	456	EVEN
Apple Ln	339	455	ODD
Ashland Rd	948	1146	EVEN
Bendix St	1132	1152	EVEN
Burgraff Dr	600	799	BOTH
Champion Rd	500	799	BOTH
Coachman Rd	594	716	BOTH
Conchemco St	1157	1176	BOTH
Detroit Ave	444	533	BOTH
Eaton St	1051	1101	BOTH
Esley Ln	285	799	BOTH
Evergreen Ave W	1125	1267	ODD
Evergreen Ave W	1126	1798	EVEN
Evergreen Ave W	1279	1799	ODD
Fleetwood Rd	500	799	BOTH
Gloria St	1097	1164	BOTH
Gordon Rd	449	669	ODD
Gordon Rd	450	698	EVEN
Grace St	955	1623	ODD
Grace St	1112	1624	EVEN
Jane Ave	1062	1102	BOTH
Kentucky Ave	460	548	EVEN
Lantz St	1000	1099	BOTH
Lee Ln	283	454	BOTH
Liberty St	1118	1140	EVEN
Liberty St	1119	1143	ODD
Lukes Dr	460	488	EVEN
Lukes Dr	465	559	ODD
Marlette St	1100	1199	BOTH
Marlin Dr	1281	1334	BOTH

Voter Precinct MAD I (1740)

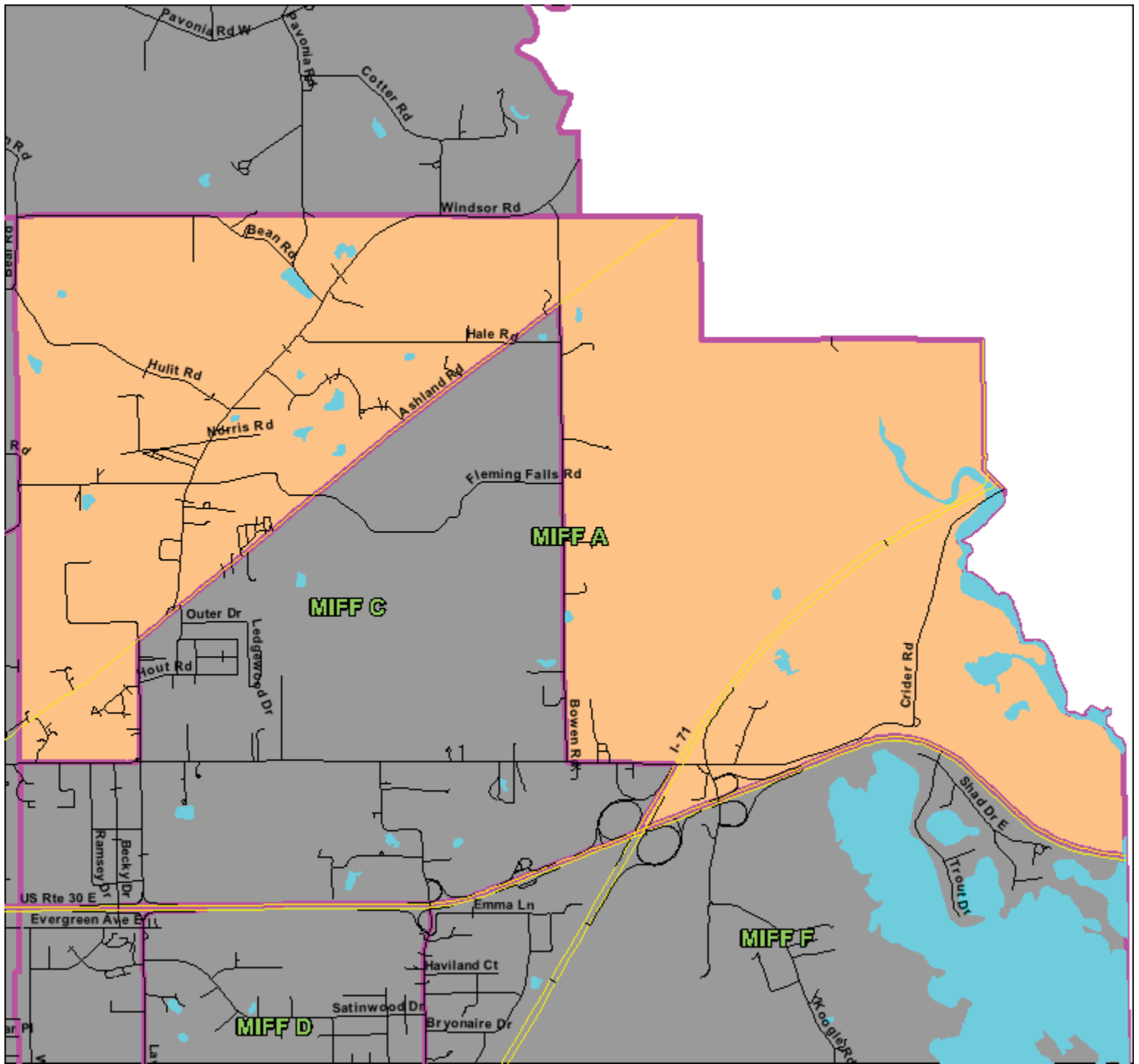
STREET_NAME	LOW	HIGH	SIDE
Melody Ln	223	543	ODD
Melody Ln	320	538	EVEN
N McElroy Rd	255	741	ODD
N McElroy Rd	256	744	EVEN
N Stewart Rd	100	286	EVEN
N Stewart Rd	290	684	EVEN
N Stewart Rd	447	683	ODD
Park Ave E	1121	1641	ODD
Parkwood Rd	500	699	BOTH
Parry Ave	437	574	BOTH
Parry Ave	577	616	BOTH
Patriot St	1100	1199	BOTH
Peach Pl	1535	1574	BOTH
Pear Pl	1495	1631	BOTH
Pennsylvania Ave	437	595	BOTH
Plum Pl	1492	1624	EVEN
Plum Pl	1493	1619	ODD
Randy Ave	1195	1223	BOTH
Redman Ave	1158	1310	EVEN
Sabo Dr	293	452	BOTH
Skyline Rd	500	799	BOTH
Timothy Ln	447	492	BOTH
Torch St	1118	1154	EVEN
Torch St	1123	1151	ODD
Valley View Rd	447	562	BOTH
Vernon Rd	281	454	BOTH
Warner Ave	1200	1322	EVEN
Warner Ave	1201	1325	ODD
Warner Ave	1331	1571	ODD
Warner Ave	1332	1570	EVEN



MAD O (1750)
LINCOLN HEIGHTS BAPTIST CHURCH
512 N STEWART RD

Voter Precinct MAD O (1750)

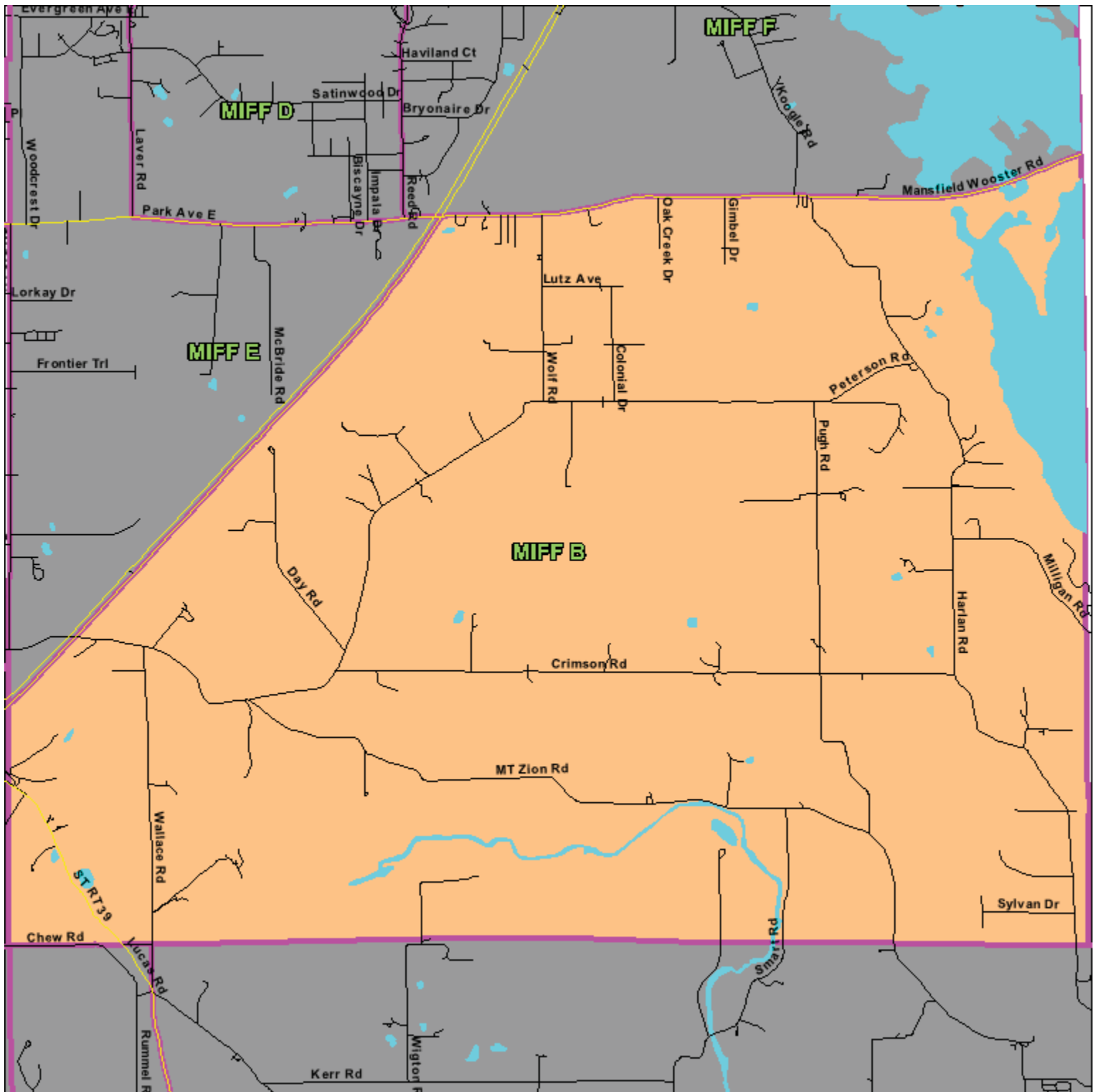
STREET_NAME	LOW	HIGH	SIDE
ST RT 30	1207	1233	ODD
ST RT 30	1313	1623	ODD
Ashland Rd	1231	1619	BOTH
Barbara Ln	1327	1469	ODD
Barbara Ln	1330	1470	EVEN
Beal Rd	834	986	EVEN
Beal Rd	998	1278	EVEN
Beal Rd	1041	1279	ODD
Beal Rd	1280	1303	BOTH
Beal Rd	1305	1345	ODD
Beal Rd	1347	1515	ODD
Bellview Dr	1217	1459	BOTH
Bonham Dr	1535	1570	BOTH
Crestwood Dr	1000	1265	BOTH
Crider Rd	1517	1593	ODD
Crider Rd	1518	1598	EVEN
Dresden Dr	1042	1198	EVEN
Eastview Dr	980	1279	BOTH
Fleming Falls Rd	1073	1253	ODD
Fleming Falls Rd	1158	1254	EVEN
Fleming Falls Rd	1222	1598	EVEN
Hazelwood Dr	1153	1211	ODD
Johnson Dr	1090	1130	BOTH
Katherine Off Lakefront Dr	1209	1232	BOTH
Keller Dr	1067	1171	BOTH
Keller Dr	1180	1219	BOTH
Lakefront Dr	1533	1603	BOTH
Manner Dr	1155	1464	BOTH
Mayfair Dr	1068	1114	BOTH
Mayfair Dr	1140	1289	BOTH
Mayflower Ave	798	981	BOTH
McElroy Rd	749	768	BOTH
Melrose Dr	1214	1321	BOTH
Molly Ct	1468	1514	BOTH
N McElroy Rd	743	881	ODD
N McElroy Rd	746	882	EVEN
N Stewart Rd	1166	1196	EVEN
N Stewart Rd	1198	1442	EVEN
Oakdale Dr	1000	1201	BOTH
Piper Rd	1072	1234	EVEN
Reiser Dr	1472	1615	BOTH
Spring Lake Rd	1065	1203	BOTH
Timber Rd	1446	1595	BOTH
Unity Dr	797	977	BOTH
Victory St	1472	1556	BOTH
Virginia Ln	1356	1460	BOTH



MIFF A (1800)
MANSFIELD FREEWILL BAPTIST CHURCH
998 LAVER RD

Voter Precinct MIFF A (1800)

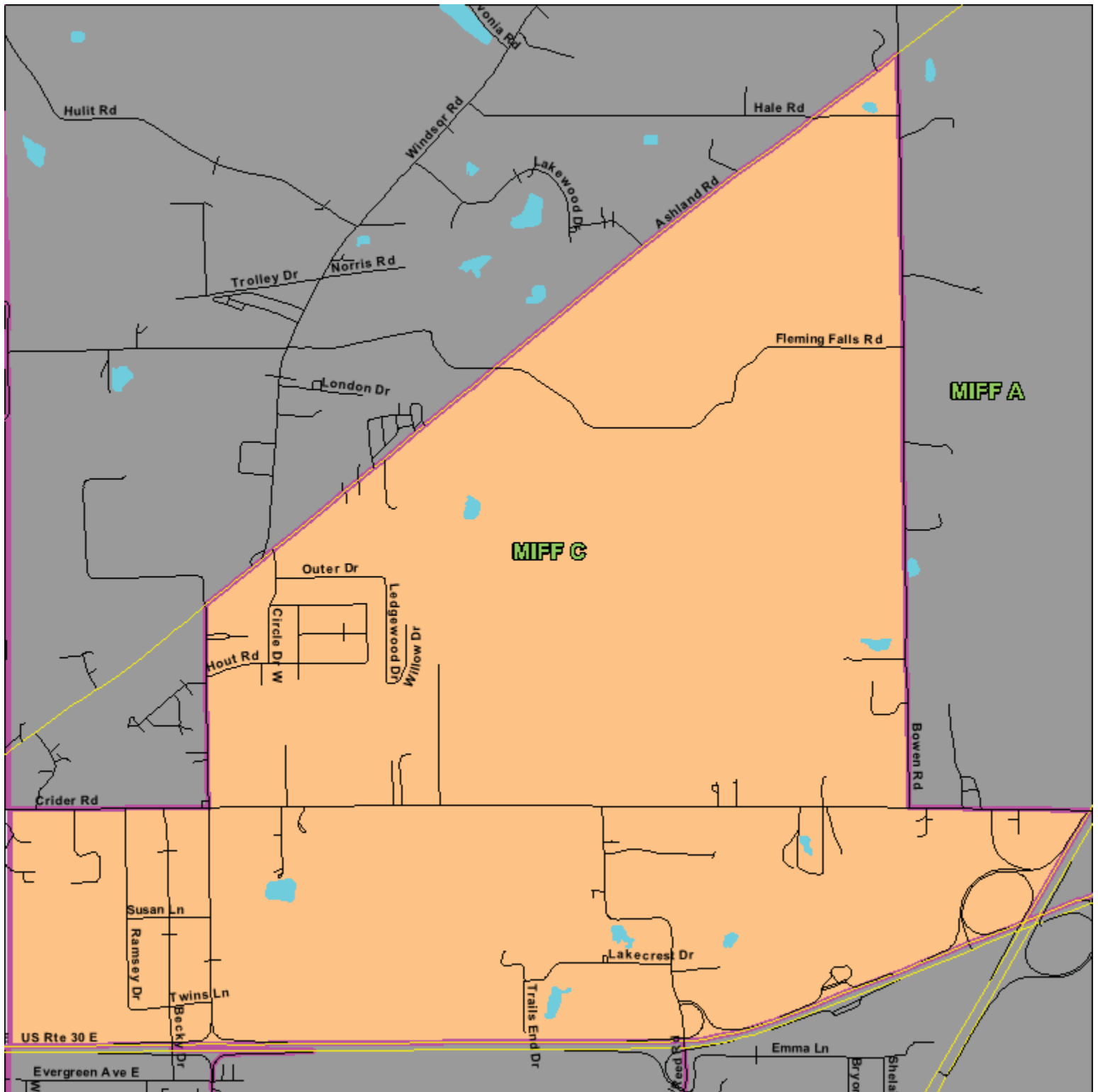
STREET_NAME	LOW	HIGH	SIDE
St Rt 603	1762	1768	EVEN
St Rt 603	1792	1798	EVEN
Ashland Rd	1620	1852	EVEN
Ashland Rd	1621	2857	ODD
Ashland Rd	2600	2858	EVEN
Beal Rd	1966	2058	EVEN
Bean Rd	2044	2130	EVEN
Bean Rd	2045	2051	ODD
Bean Rd	2055	2135	ODD
Bowen Rd	1000	2240	EVEN
Bowen Rd	2149	2239	ODD
Clearview Cir	1500	1599	BOTH
Crider Rd	1595	1851	ODD
Crider Rd	2645	3667	ODD
Crider Rd	2800	3666	EVEN
Estates Dr	2141	2159	ODD
Estates Dr	2160	2170	EVEN
Fleming Falls Rd	1600	2198	EVEN
Fleming Falls Rd	1653	2199	ODD
Hale Rd	1719	2100	BOTH
Hulit Rd	1500	2299	BOTH
Koogle Rd	1079	1169	BOTH
Lakewood Dr	2054	2360	BOTH
Laver Rd	1145	1383	ODD
London Dr	1900	2599	BOTH
Norris Rd	1959	2521	ODD
Norris Rd	1960	2510	EVEN
Osibun Rd	1662	2042	EVEN
Osibun Rd	2132	2152	EVEN
Osibun Rd	2137	2151	ODD
Pacific Dr	1801	1849	ODD
Pacific Dr	1820	1850	EVEN
Pacific St	1800	1840	BOTH
Paradise View	1400	1717	BOTH
Pavonia Rd	2000	2200	EVEN
Pavonia Rd	2001	2071	ODD
Pavonia Rd	2081	2201	ODD
Richard Ct	1230	1299	BOTH
Richard Ct	1775	1830	BOTH
Richard Dr	1751	1847	BOTH
Trolley Dr	1774	1958	BOTH
TWP RD 1419	1687	1697	BOTH
Windsor Rd	1400	2171	BOTH
Windsor Rd	2178	2194	EVEN
Windsor Rd	2200	2222	EVEN
Wolford Rd	1605	1629	ODD



MIFF B (1810)
MIFFLIN FIRE STATION #1
2326 ST RT 430

Voter Precinct 1810

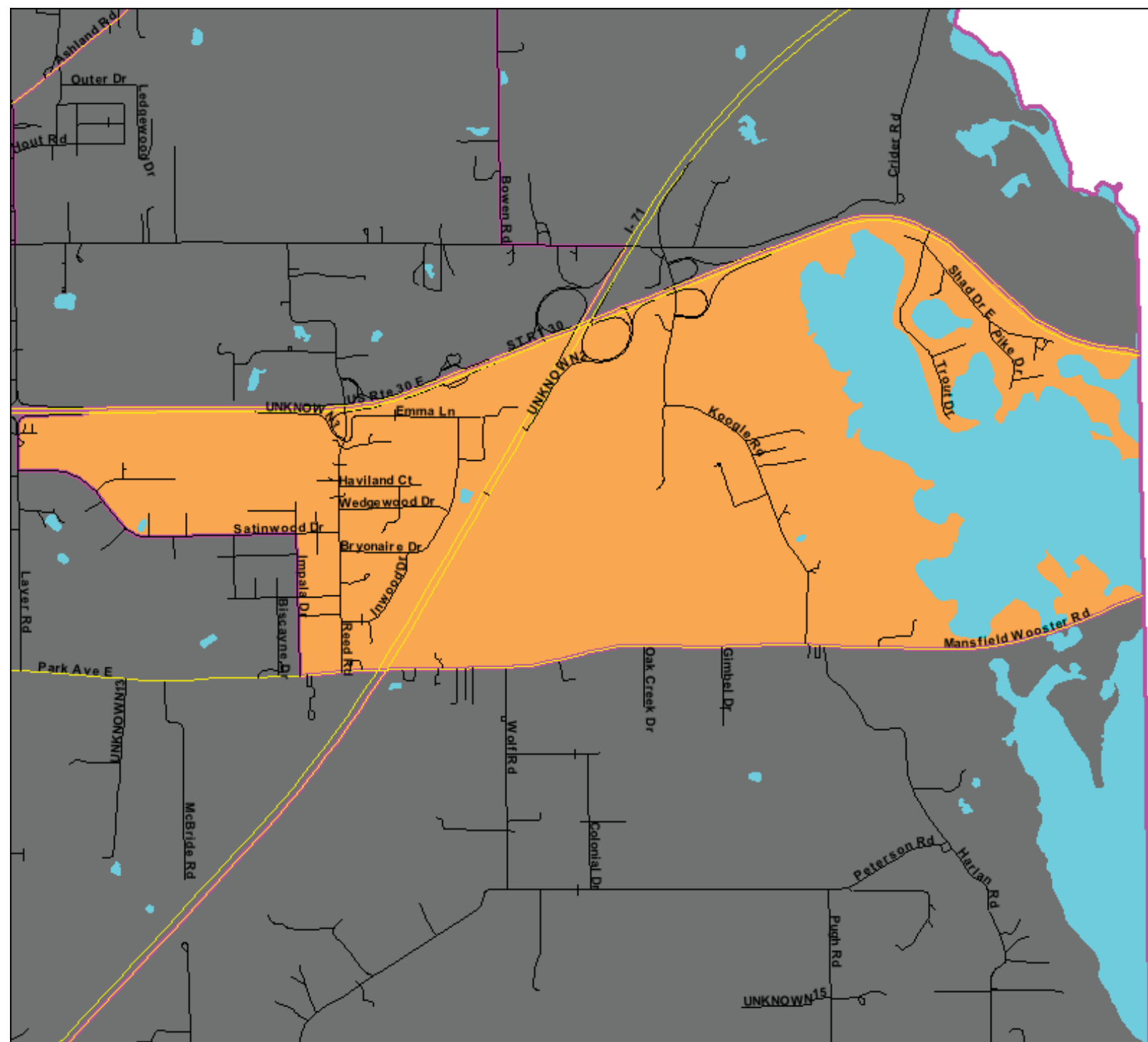
STREET_NAME	LOW	HIGH	SIDE	
Bakers Ln	3400	3675	BOTH	
Cemetery Rd	1769	1860	BOTH	
Cherokee Dr	2700	2861	BOTH	
Chew Rd	1583	1751	ODD	
Colonial Dr	98	399	BOTH	
Crimson Rd	2033	3439	ODD	
Crimson Rd	2034	2226	EVEN	
Crimson Rd	2228	3438	EVEN	
Day Rd300	668	BOTH		
Gimbel Dr	1	499	BOTH	
Harlan Rd	200	661	BOTH	
Harlan Rd	662	1478	BOTH	
Lucas Rd	1545	1649	BOTH	
Lutz Ave	2638	2806	BOTH	
Mansfield Wooster Rd		2400	3698	EVEN
Michael Dawn Rd	1701	1899	ODD	
Milligan Rd	700	1056	BOTH	
MT Zion Rd	1682	1692	EVEN	
MT Zion Rd	1719	3687	ODD	
MT Zion Rd	1754	3462	EVEN	
MT Zion Rd	3464	3686	EVEN	
Oak Creek Dr	1	99	BOTH	
Peterson Rd	1995	3233	ODD	
Peterson Rd	2146	3342	EVEN	
Pugh Rd	192	1057	BOTH	
Smart Rd	1024	1270	EVEN	
Smart Rd	1025	1269	ODD	
Sylvan Dr	3300	3599	BOTH	
Wallace Rd	665	1269	BOTH	
West Shore Dr	348	499	BOTH	
Wigton Rd	2500	2520	EVEN	
Wigton Rd	2501	4005	ODD	
Wolf Rd	1	521	BOTH	



MIFF C (1820)
MANSFIELD FREEWILL BAPTIST CHURCH
998 LAVER RD.

Voter Precinct MIFF C (1820)

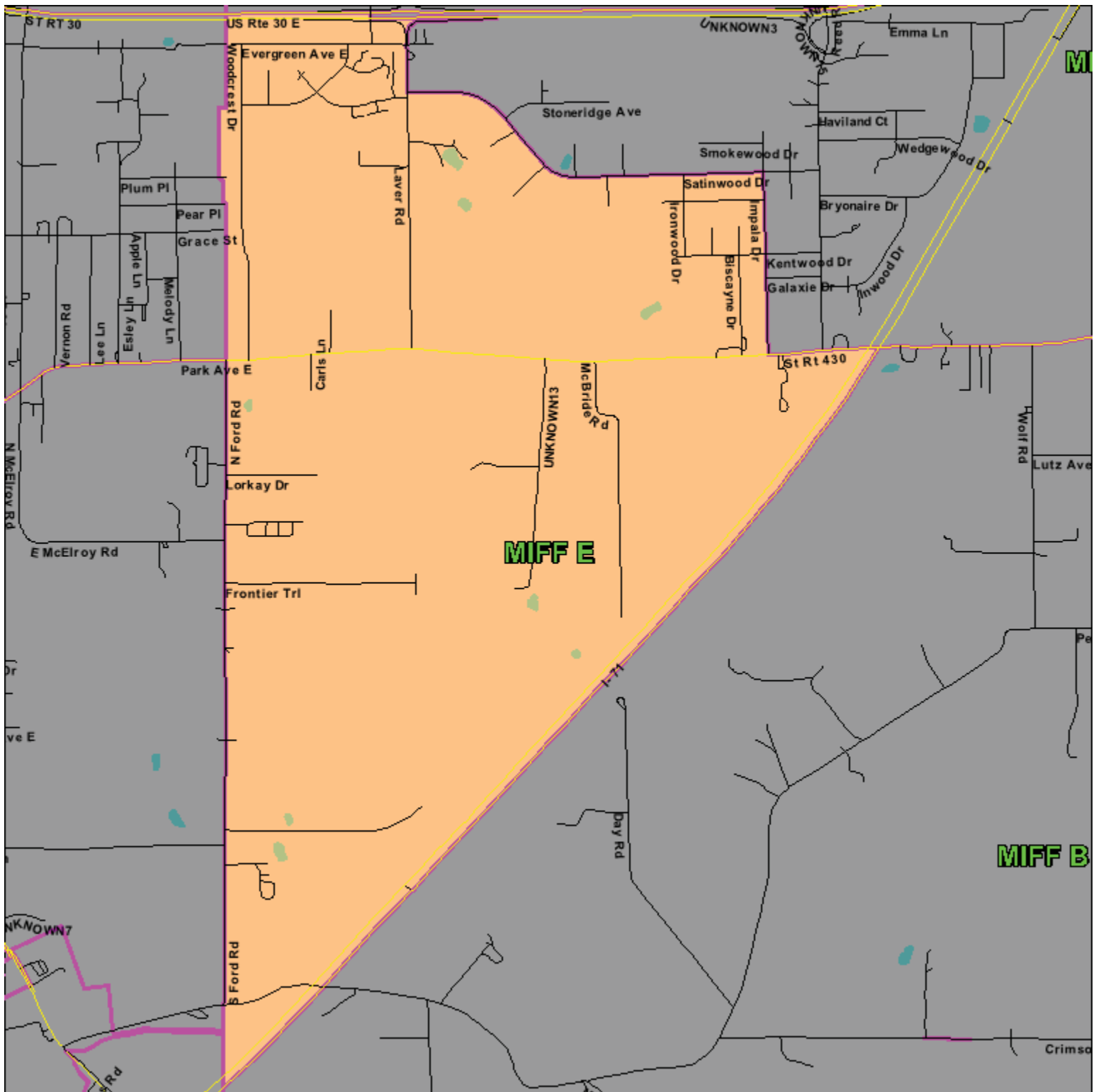
STREET_NAME	LOW	HIGH	SIDE
Ashland Rd	1854	2598	EVEN
Becky Dr	900	1199	BOTH
Bowen Rd	1001	2147	ODD
Circle Dr E	1161	1361	ODD
Circle Dr E	1162	1254	EVEN
Circle Dr W	1166	1998	EVEN
Circle Dr W	1167	1399	ODD
Crider Rd	1600	2798	EVEN
Crider Rd	1853	2643	ODD
Farmdale Rd	1939	2099	BOTH
Fleming Falls Rd	2200	2699	BOTH
Hale Rd	2500	2642	EVEN
Hale Rd	2541	2641	ODD
Hout Rd	1837	2099	BOTH
Lakecrest Dr	2216	2399	BOTH
Laver Rd	885	1143	ODD
Laver Rd	888	1384	EVEN
Merrywood Ln	1188	1254	BOTH
Outer Dr	1901	2039	ODD
Outer Dr	1912	2040	EVEN
Ramsey Dr	900	1199	BOTH
Reed Rd	889	1145	BOTH
Shadowood Ln	2371	2430	BOTH
Susan Ln	1752	1846	BOTH
Trails End Dr	800	999	BOTH
Twins Ln	1755	1803	BOTH
Twins Ln	1804	1848	BOTH
Willow Dr	41	60	BOTH
Woodmont Rd	1900	2199	BOTH



MIFF D (1830)
MANSFIELD FREEWILL BAPTIST CHURCH
998 LAVER RD

Voter Precinct MIFF D (1830)

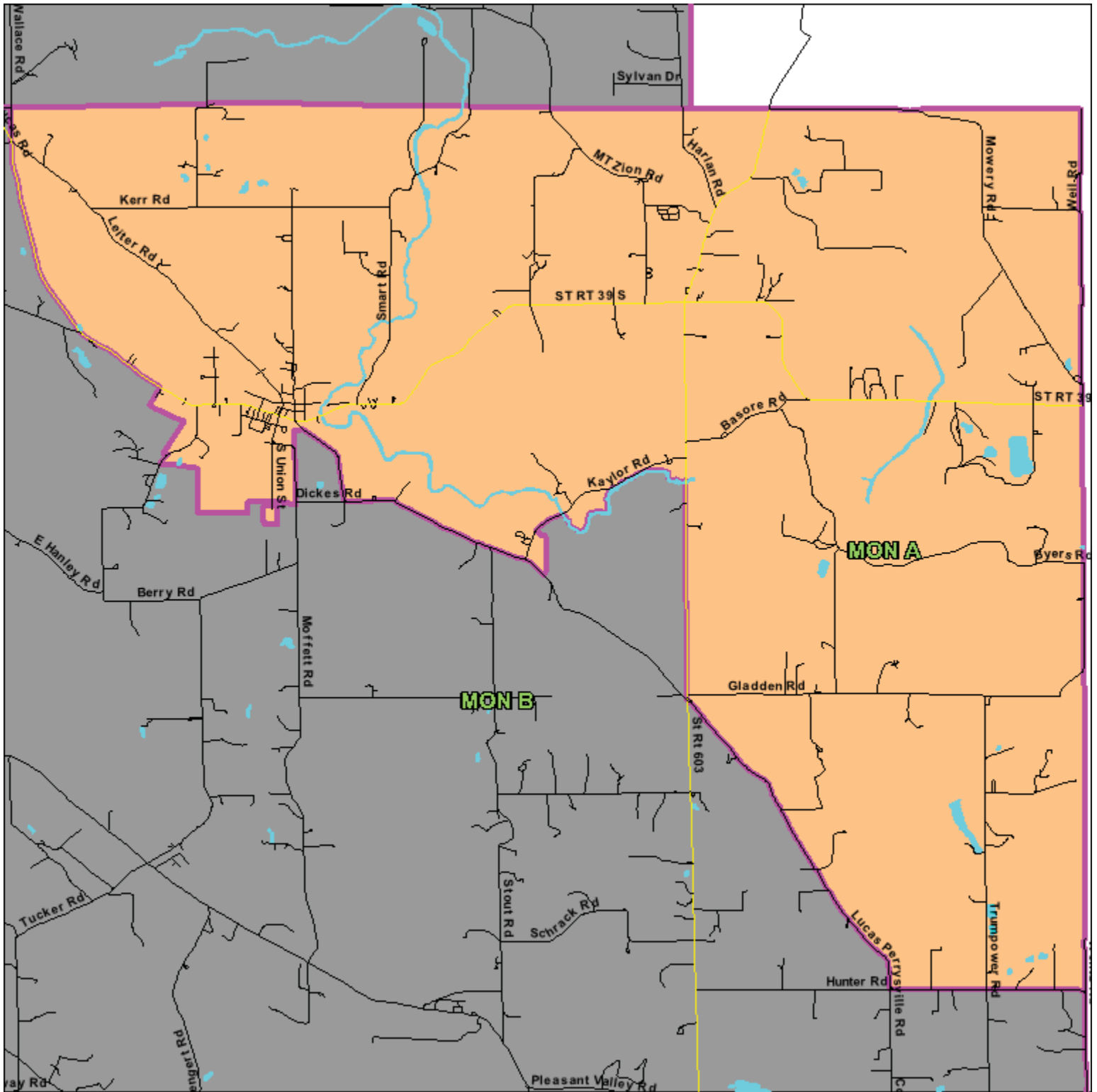
STREET_NAME	LOW	HIGH	SIDE	
ST RT 30	2566	2734	EVEN	
ST RT 30	2774	2806	EVEN	
St Rt 430	2357	2399	ODD	
Bass Dr	938	989	BOTH	
Bryonaire Dr	719	873	ODD	
Bryonaire Dr	790	874	EVEN	
Bryonaire Dr	2380	2578	EVEN	
Bryonaire Dr	2381	2549	ODD	
Butternut Pl	600	699	BOTH	
Cedar Ridge Pl	600	699	BOTH	
Eagle Point	770	798	BOTH	
Emma Ln	2346	2607	BOTH	
Galaxie Dr	2303	2376	BOTH	
Haviland Ct	2373	2525	ODD	
Haviland Ct	2374	2530	EVEN	
Impala Dr	296	798	EVEN	
Impala Dr	701	799	ODD	
Inwood Dr	500	999	BOTH	
Kentwood Dr	2300	2416	BOTH	
Koogle Rd	495	1078	BOTH	
Laver Rd	778	882	EVEN	
Lester Ct	2500	2699	BOTH	
Mansfield Wooster Rd		2401	3699	ODD
Muskie Dr	3338	3402	EVEN	
Muskie Dr	3349	3499	ODD	
Park Ave E	2349	2353	ODD	
Perch Dr	3400	3599	BOTH	
Pike Dr	900	1008	EVEN	
Pike Dr	901	1013	ODD	
Pinewood Cir	400	462	BOTH	
Reed Rd	300	830	EVEN	
Reed Rd	301	827	ODD	
Reed Rd	833	887	ODD	
Reed Rd	836	888	EVEN	
Satinwood Cir N	670	718	EVEN	
Satinwood Cir N	671	715	ODD	
Satinwood Cir S	621	669	BOTH	
Satinwood Dr	713	2407	ODD	
Satinwood Dr	2300	2406	EVEN	
Shad Dr E	3332	3552	BOTH	
Shad Dr W	3288	3331	BOTH	
Shelaire Dr	786	856	BOTH	
Sites Lake Dr	1075	1134	BOTH	
Smokewood Dr	2221	2302	BOTH	
Stoneridge Ave	1900	2099	BOTH	
Touby Ln	700	799	BOTH	
Trout Dr	800	1193	BOTH	
Wedgewood Dr	2300	2562	EVEN	
Wedgewood Dr	2301	2553	ODD	



MIFF E (1840)
MIFFLIN FIRE STATION #1
2326 ST RT 430

Voter Precinct MIFF E (1840)

STREET_NAME	LOW	HIGH	SIDE
St Rt 430	2358	2398	EVEN
Biscayne Cir	570	609	BOTH
Biscayne Dr	435	569	BOTH
Blue Locust Dr	1724	1749	BOTH
Carls Ln	31	71	BOTH
Cedar Locust Dr	1437	1468	BOTH
Cranberry Ct	1720	1823	BOTH
Dogwood Cir	418	606	EVEN
Dogwood Cir	419	611	ODD
Evergreen Ave E	1593	1788	BOTH
Fox Run	620	651	BOTH
Frontier Trl	1593	1932	BOTH
Hickory Ln	1707	1950	BOTH
Honey Locust Dr	1733	1763	ODD
Honey Locust Dr	1740	1778	EVEN
Honeysuckle Dr	1602	1761	BOTH
Impala Dr	295	699	ODD
Ironwood Dr	417	666	BOTH
Kentwood Dr	2180	2299	BOTH
Laver Rd	238	350	BOTH
Laver Rd	444	776	EVEN
Laver Rd	445	881	ODD
Lorkay Dr	1592	1714	EVEN
Lorkay Dr	1593	1717	ODD
Maple Locust Dr	1469	1500	BOTH
McBride Rd	377	547	ODD
McBride Rd	402	546	EVEN
McBride Rd	572	686	EVEN
McBride Rd	573	609	ODD
MT Zion Rd	1600	1680	EVEN
MT Zion Rd	1601	1717	ODD
N Ford Rd	2	288	EVEN
Park Ave E	1643	2099	BOTH
Park Ave E	2100	2354	EVEN
Park Ave E	2101	2347	ODD
Plum Pl	1621	1629	ODD
Plum Pl	1626	1632	EVEN
Running Brook Way	600	698	EVEN
Running Brook Way	601	1857	ODD
S Ford Rd	1	551	ODD
Sassafras Cir	1670	1704	BOTH
Sassafras Dr	1549	1628	BOTH
Satinwood Dr	672	2298	EVEN
Sprucewood Cir	2140	2198	EVEN
Sprucewood Cir	2151	2199	ODD
Sprucewood Dr	2200	2398	EVEN
Sprucewood Dr	2201	2299	ODD
Winterberry Pl	755	800	BOTH
Woodcrest Dr	431	836	BOTH
Zachary Way	600	799	BOTH



MON A (1900)

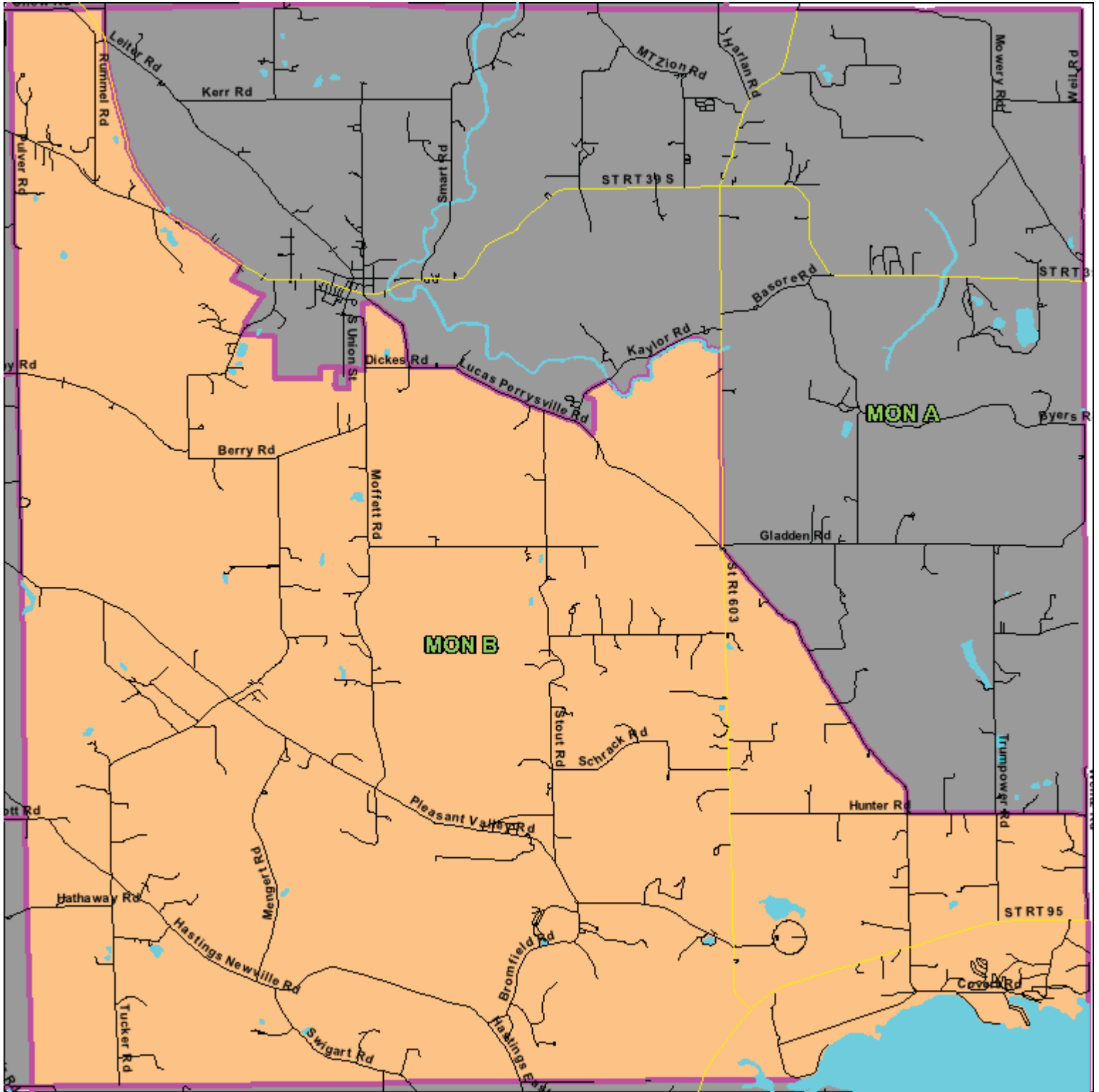
LUCAS COMMUNITY CENTER
252 W MAIN ST

Voter Precinct MON A (1900)

STREET_NAME	LOW	HIGH	SIDE
1st Ave	2	108	BOTH
ST RT 39	2590	2793	BOTH
ST RT 39	3178	3187	BOTH
ST RT 39	3887	4215	BOTH
ST RT 39	4216	4880	BOTH
ST RT 39 S	2794	3177	BOTH
ST RT 39 S	3188	3886	BOTH
St Rt 603	1200	1799	BOTH
St Rt 603	1881	2999	ODD
St Rt 603	1884	2298	EVEN
St Rt 603 S	1800	1882	EVEN
St Rt 603 S	1801	1879	ODD
Applegate Rd	2088	2798	BOTH
Basore Rd	3700	3978	EVEN
Basore Rd	3701	4063	ODD
Basore Rd	3980	4062	EVEN
Bond St	2	91	BOTH
Bridge St	2	31	BOTH
Bridge St	43	53	ODD
Brightwood Blvd	2	159	BOTH
Byerly Dr	1	100	BOTH
Byers Rd	4000	4678	BOTH
Church St	8	98	BOTH
Coulter Rd	2516	2536	EVEN
Coulter Rd	2560	2562	EVEN
E Hanley Rd	2470	2598	EVEN
E Main St	1	108	BOTH
Frontz Rd	4491	4752	BOTH
Gladden Rd	3713	4091	ODD
Gladden Rd	3714	4752	EVEN
Gladden Rd	4093	4751	ODD
Green Dr	16	22	EVEN
Hanley Rd	14	131	BOTH
Harlan Rd	1479	1714	BOTH
Kaylor Rd	3200	3274	EVEN
Kaylor Rd	3201	3799	ODD
Kaylor Rd	3336	3798	EVEN
Kerr Rd	2101	2735	ODD
Kerr Rd	2110	2734	EVEN
Kling Rd	3607	3788	BOTH
Leiter Rd	41	165	ODD
Leiter Rd	42	158	EVEN
Leiter Rd	1234	2122	EVEN
Leiter Rd	1235	2125	ODD

Voter Precinct MON A (1900)

STREET_NAME	LOW	HIGH	SIDE
Lucas North Rd	44	79	BOTH
Lucas North Rd	1456	1999	BOTH
Lucas Perrysville Rd	1	149	ODD
Lucas Perrysville Rd	2714	2714	EVEN
Lucas Perrysville Rd	2843	3577	ODD
Lucas Perrysville Rd	4095	5173	ODD
Lucas Rd	1685	1685	ODD
Lucas Rd	1687	2091	ODD
Main St	177	178	BOTH
Main St	310	310	EVEN
Main St	319	379	ODD
Moffett Rd	1	150	BOTH
Moffett Rd	2136	2294	EVEN
Moore St	1	22	BOTH
Mowery Rd	814	1980	EVEN
Mowery Rd	1119	1979	ODD
MT Zion Rd	3688	4301	BOTH
Mt Zion St	148	187	BOTH
N Union St	1	33	BOTH
Park St	1	43	ODD
Park St	4	42	EVEN
Pleasant St	1	95	BOTH
Railroad St	2	26	EVEN
S Union St	1	59	BOTH
S Union St	90	290	BOTH
Smart Rd	1271	2036	BOTH
St Michael Dr	61	88	BOTH
St Michael St	1	60	BOTH
Trumpower Rd	2855	3673	BOTH
Vail St	1	60	BOTH
W Main St	1	176	BOTH
W Main St	179	317	ODD
W Main St	180	308	EVEN
Wallace Dr	1	116	BOTH
Wallace Rd	1271	1355	ODD
Warner St	1	30	BOTH
Water St	5	92	BOTH
Weil Rd	1778	2000	EVEN
Weil Rd	2100	2288	EVEN
Weil Rd	2292	2498	EVEN
Wentz Rd	3500	3504	EVEN
Wentz Rd	3662	3670	EVEN
Wigton Rd	1200	1498	EVEN
Wigton Rd	1213	1499	ODD



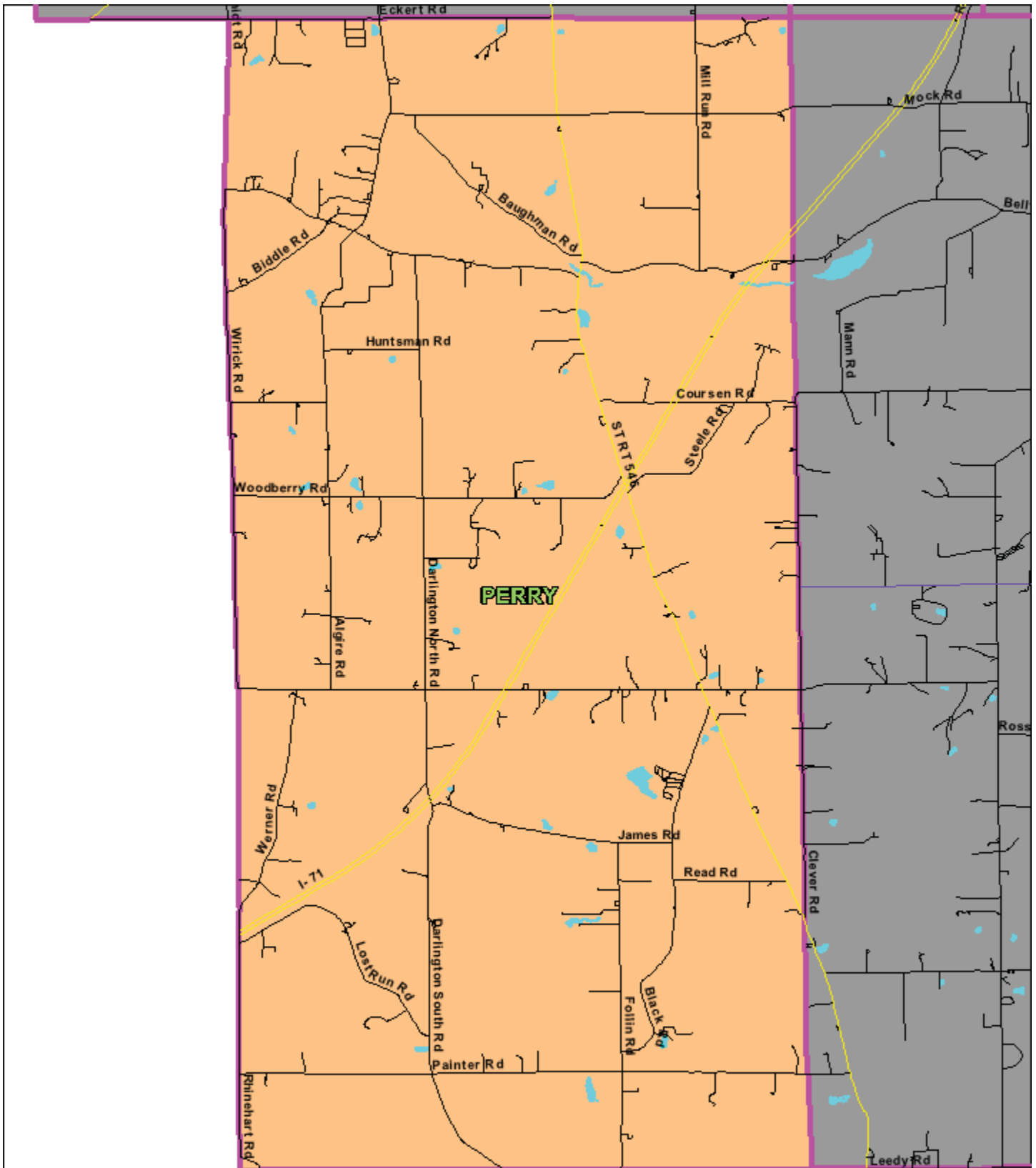
MON B (1910)
LUCAS COMMUNITY CENTER
252 W MAIN ST

Voter Precinct MON B (1910)

STREET_NAME	LOW	HIGH	SIDE
ST RT 95	3379	4375	BOTH
St Rt 603	2300	3598	EVEN
St Rt 603	3001	3599	ODD
St Rt 603	3600	4214	BOTH
Annies Run Rd	3450	3521	BOTH
Berry Rd	2101	2639	ODD
Berry Rd	2112	2640	EVEN
Bott Rd	4371	4408	BOTH
Bromfield Rd	3884	4354	BOTH
Cemetery Rd	1828	2061	BOTH
Chew Rd	1582	1858	EVEN
Chew Rd	1753	1857	ODD
Covert Rd	3623	4409	BOTH
Culler Rd	3600	3650	BOTH
Dickes Rd	2639	2948	BOTH
E Hanley Rd	1581	2115	BOTH
E Hanley Rd	2130	2448	EVEN
E Hanley Rd	2143	2447	ODD
E Hanley Rd	2451	2599	ODD
E Hanley Rd	2454	2466	EVEN
Freedom Dr	4086	4116	BOTH
Gladden Rd	2600	3399	BOTH
Gladden Rd	3600	3678	BOTH
Harrod Rd	3682	4072	EVEN
Hastings East Rd	2334	3158	EVEN
Hastings East Rd	2335	3331	ODD
Hastings Newville Rd	3696	4252	EVEN
Hastings Newville Rd	3697	4573	ODD
Hastings Newville Rd	4254	4568	EVEN
Hastings Newville Rd	4580	4642	EVEN
Hastings Newville Rd	4581	4643	ODD
Hathaway Rd	1577	1833	ODD
Hathaway Rd	1580	1834	EVEN
Hunter Rd	3697	4224	BOTH
Kaylor Rd	3276	3334	EVEN
Leisure Ln	4307	4396	BOTH

Voter Precinct MON B (1910)

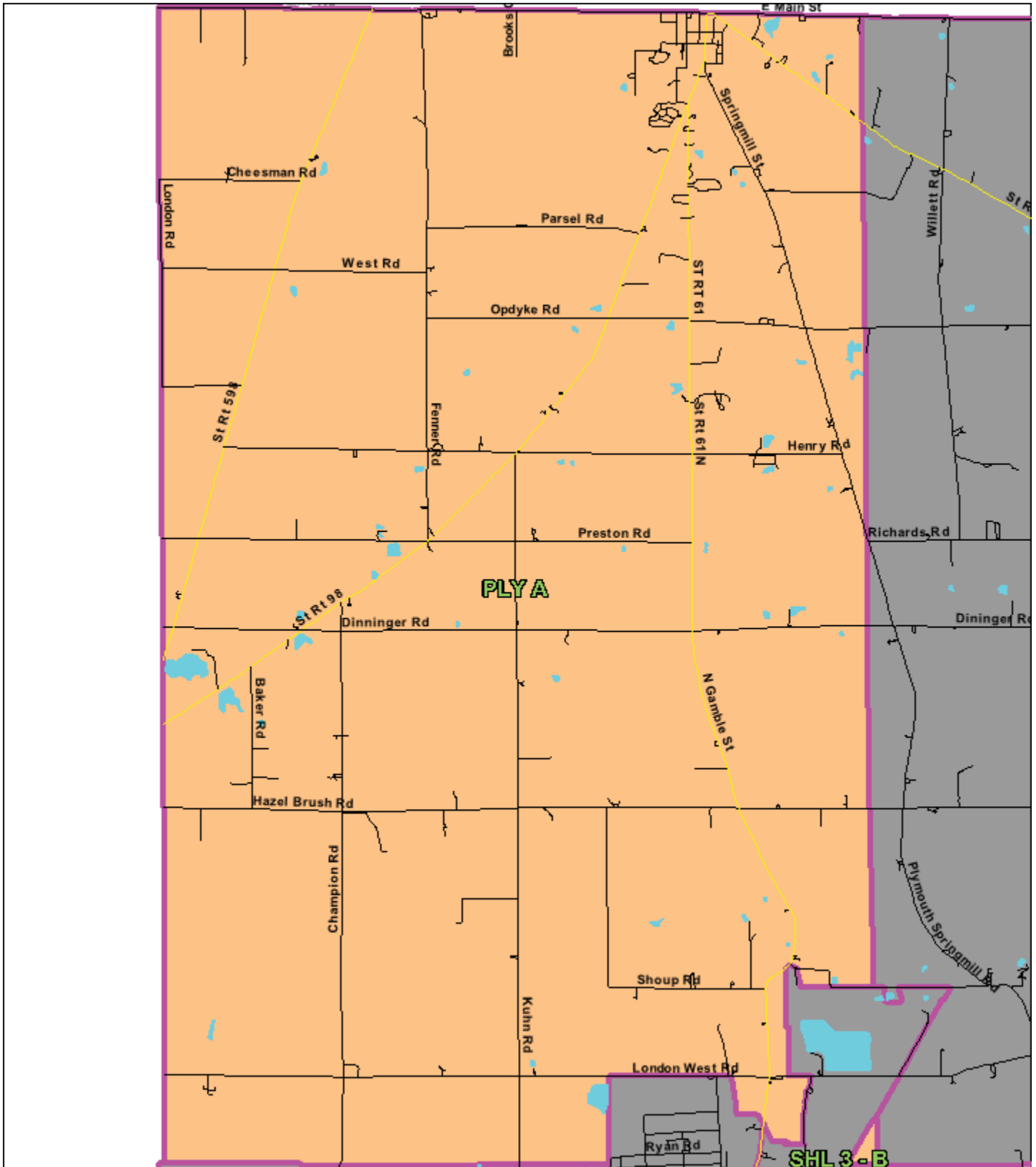
STREET_NAME	LOW	HIGH	SIDE
Lucas Perrysville Rd	2720	4094	EVEN
Lucas Perrysville Rd	3579	4093	ODD
Lucas Perrysville Rd	4096	5228	EVEN
Lucas Rd	1650	1686	EVEN
Lucas Rd	1651	1683	ODD
Lucas Rd	1688	2090	EVEN
Main St	2092	2144	EVEN
Mansfield Lucas Rd	2390	2432	EVEN
Mansfield Lucas Rd	2391	2947	ODD
Mansfield Lucas Rd	2434	2464	EVEN
Mansfield Lucas Rd	2466	2948	EVEN
Mcfarland Rd	2879	3099	BOTH
Mengert Rd	3400	3999	BOTH
Michael Dawn Rd	1700	1898	EVEN
Moffett Rd	2135	3055	ODD
Moffett Rd	2296	3056	EVEN
Moffett Rd	3059	3339	ODD
Moffett Rd	3060	3332	EVEN
Moffett Rd	3336	3398	EVEN
Moffett Rd	3343	3399	ODD
Pleasant Valley Rd	1538	3624	BOTH
Pleasant Valley Rd	3625	3702	BOTH
Pulver Rd	1597	1923	ODD
Pulver Rd	1888	1922	EVEN
Pulver Rd	2099	2899	ODD
Rider Rd	2961	3070	BOTH
Rummel Rd	1200	1799	BOTH
Schrack Rd	3207	3650	BOTH
Stout Rd	2400	3810	BOTH
Swigart Rd	3805	4342	BOTH
Trumpower Rd	3674	3984	BOTH
Tucker Rd	2563	3972	BOTH
Tucker Rd	3973	3996	BOTH
Tucker Rd	3997	4499	BOTH
W Covert Rd	4129	4234	BOTH
Wallace Rd	1270	1354	EVEN
Welty Rd	3167	3699	BOTH



PERRY (2000)
COUNTRY MEADOW CARE CENTER
4910 ALGIRE RD

Voter Precinct PERRY (2000)

STREET_NAME	LOW	HIGH	SIDE
ST RT 546	4423	4668	BOTH
ST RT 546	4678	5071	BOTH
ST RT 546	5091	5701	ODD
ST RT 546	5100	5698	EVEN
ST RT 546	5702	6874	EVEN
ST RT 546	5707	6873	ODD
Algire Rd	4413	4632	BOTH
Algire Rd	4633	4657	ODD
Algire Rd	4634	6198	EVEN
Algire Rd	4659	4925	ODD
Algire Rd	4927	6199	ODD
Baughman Rd	2169	2640	BOTH
Bellville Johnsville Rd	1593	1646	BOTH
Bellville Johnsville Rd	1661	2504	BOTH
Bellville Johnsville Rd	2507	3168	BOTH
Biddle Rd	2879	3168	BOTH
Black Rd	6285	7273	BOTH
Clever Rd	5468	6900	EVEN
Coursen Rd	1584	1918	EVEN
Coursen Rd	1585	1913	ODD
Coursen Rd	1929	2141	ODD
Coursen Rd	1934	2142	EVEN
Darlington East Rd	1584	2628	EVEN
Darlington East Rd	1587	2627	ODD
Darlington North Rd	5065	6257	BOTH
Darlington South Rd	6256	6855	BOTH
Darlington South Rd	6856	7634	BOTH
Darlington West Rd	2637	3177	BOTH
Eckert Rd	2231	3099	ODD
Follin Rd	6545	7319	BOTH
Follin Rd	7320	7993	BOTH
Follin Rd	7998	7999	BOTH
Huntsman Rd	2612	2900	EVEN
Huntsman Rd	2617	2899	ODD
James Rd	1956	2432	BOTH
James Rd	2435	2640	BOTH
Lost Run Rd	2632	3184	BOTH
Mill Run Rd	4453	4941	ODD
Mill Run Rd	4454	4894	EVEN
Mill Run Rd	4906	4940	EVEN
Mill Run Rd	5014	5098	EVEN
Mill Run Rd	5015	5099	ODD
Mock Rd	1554	2699	BOTH
Painter Rd	1606	3179	BOTH
Parsons Rd	2900	3168	EVEN
Parsons Rd	2901	3185	ODD
Read Rd	1634	1955	BOTH
Steele Rd	1755	2099	BOTH
Waterford Rd	3100	3168	BOTH
Werner Rd	5980	6000	EVEN
Werner Rd	6421	6861	ODD
Werner Rd	6422	6770	EVEN
Wirick Rd	4901	5615	ODD
Wirick Rd	5970	5978	EVEN
Wirick Rd	7033	7097	ODD
Woodberry Rd	2200	3168	BOTH



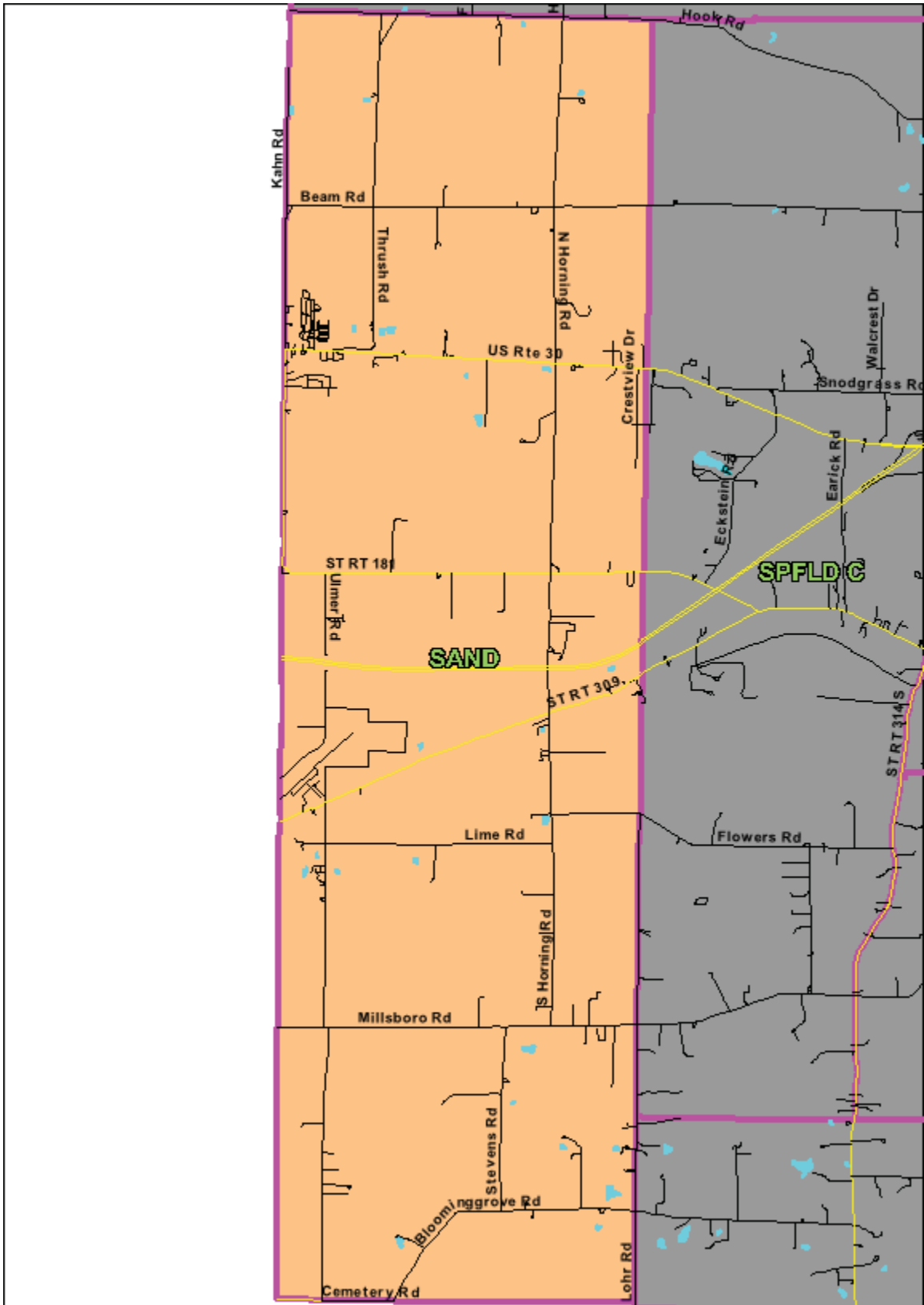
PLY A (2100)
PLYMOUTH TOWNSHIP HALL
7025 KUHN RD

Voter Precinct PLY A (2100)

STREET_NAME	LOW	HIGH	SIDE
ST RT 61	7900	8300	BOTH
St Rt 61 N	6953	7378	BOTH
St Rt 61 N	7481	7531	ODD
St Rt 61 N	7482	7532	EVEN
St Rt 61 N	7579	7617	ODD
St Rt 61 N	7580	7618	EVEN
St Rt 61 N	7645	7739	ODD
St Rt 61 N	7646	7734	EVEN
St Rt 61 N	7850	7890	EVEN
St Rt 61 N	7851	7891	ODD
St Rt 98	6653	6935	ODD
St Rt 98	6654	6938	EVEN
St Rt 98	6939	7431	ODD
St Rt 98	6942	7478	EVEN
St Rt 98	7433	8299	ODD
St Rt 98	7480	8300	EVEN
St Rt 598	6801	7479	ODD
St Rt 598	6884	7480	EVEN
St Rt 598	7481	8599	BOTH
St Rt 603	3701	3731	ODD
St Rt 603	3702	3874	EVEN
St Rt 603	3847	3875	ODD
Baker Rd	6424	6844	BOTH
Base Line Rd	3699	3803	ODD
Base Line Rd	4751	4843	ODD
Base Line Rd	4901	5563	ODD
Base Line Rd	5691	5735	ODD
Base Line Rd	5813	5829	ODD
Beelman St	116	184	BOTH
Bell St	1	99	BOTH
Bell St	601	699	ODD
Birchfield St	18	34	EVEN
Birchfield St	25	35	ODD
Birchfield St	38	46	EVEN
Birchfield St	39	43	ODD
Bistline Rd	3686	4000	EVEN
Bistline Rd	3813	3939	ODD
Broadway	5579	5625	ODD
Broadway Rd	5425	5577	ODD
Brooks Ct	16	46	BOTH
Bucyrus Rd	277	430	BOTH
Bucyrus St	431	519	BOTH
Champion Rd	5369	5499	BOTH
Champion Rd	5600	5684	EVEN
Champion Rd	6400	7004	EVEN
Champion Rd	6401	7007	ODD
Cheesman Rd	5400	5808	BOTH
Dinninger Rd	3696	5806	BOTH
High St	2	55	BOTH
E Main St	2	174	EVEN
E Main St	246	320	EVEN
E Main St	324	362	EVEN
Fenner Rd	7239	7486	BOTH
Fenner Rd	7487	8555	BOTH
Franklin St	1	199	BOTH

Voter Precinct PLY A (2100)

STREET_NAME	LOW	HIGH	SIDE
Hazel Brush Rd	3705	5808	BOTH
Henry Rd	3668	4201	BOTH
Henry Rd	4202	4749	BOTH
Henry Rd	4750	5028	BOTH
Henry Rd	5029	5637	ODD
Henry Rd	5030	5656	EVEN
Key Dr	68	80	BOTH
Kuhn Rd	5357	7499	ODD
Kuhn Rd	5370	7498	EVEN
London Rd	7670	7878	EVEN
London Rd	7966	8008	EVEN
London Rd	8038	8272	EVEN
London West Rd	3863	4131	ODD
London West Rd	3938	5808	EVEN
London West Rd	4481	5807	ODD
Mc Donough St	100	114	BOTH
Mcdonough St	115	120	BOTH
Mill St 6	80	BOTH	
Mills Ave	14	30	EVEN
Mills Ave	15	55	ODD
Mills Ave	26	38	EVEN
Mulberry St	46	72	EVEN
Mulberry St	57	133	ODD
Mulberry St	114	136	EVEN
N Gamble St	5062	5982	EVEN
N Gamble St	5063	6951	ODD
N Gamble St	5988	6952	EVEN
N Gamble St	7379	7479	ODD
N Gamble St	7380	7480	EVEN
N Gamble St	7573	7577	ODD
N Gamble St	7574	7578	EVEN
New Washington Rd	5500	5808	BOTH
Nicholas St	134	225	BOTH
Opdyke Rd	3697	5038	BOTH
Parsel Rd	4388	4914	BOTH
Pine St	56	85	BOTH
Plymouth Springmill Rd	405	425	ODD
Plymouth Springmill Rd	7223	8355	ODD
Plymouth Springmill Rd	7224	8354	EVEN
Plymouth St	1	479	BOTH
Plymouth St	7630	7633	BOTH
Preston Rd	4224	5808	BOTH
Railroad St	15	99	ODD
Railroad St	119	177	ODD
Railroad St	120	176	EVEN
Riggs St	161	304	BOTH
Shoup Rd	4000	4900	BOTH
Springmill St	149	404	BOTH
Trux St	19	290	BOTH
W Broadway St	1	129	ODD
W Broadway St	143	261	ODD
W Broadway St	281	337	ODD
W Broadway St	341	599	ODD
W High St	1	130	BOTH
Wall St	38	44	EVEN
West Rd	5039	5806	BOTH
Whitney Ave	131	170	BOTH



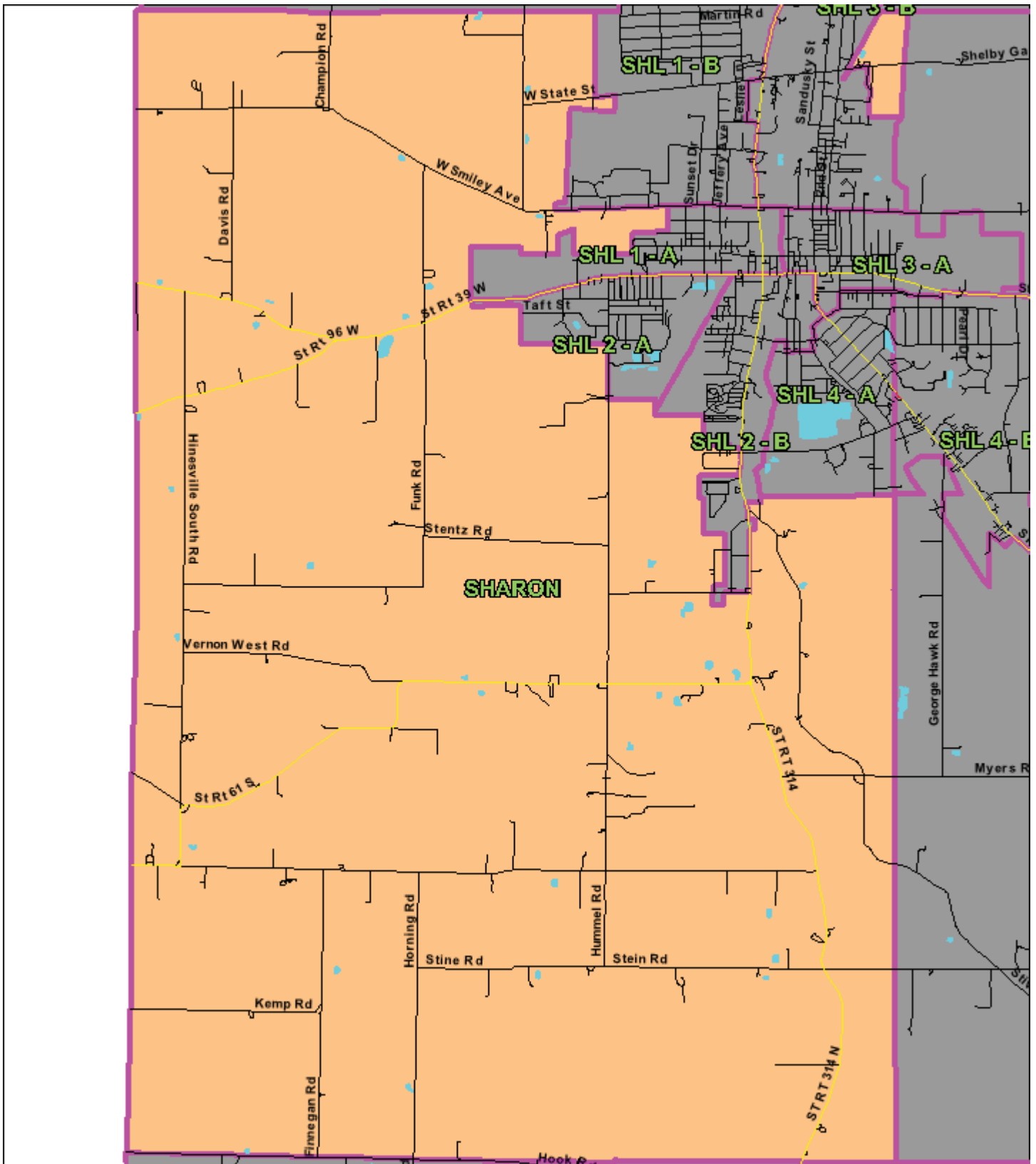
SAND (2200)
SANDUSKY TOWNSHIP HALL
5345 ST RT 309

Voter Precinct SAND (2200)

STREET_NAME	LOW	HIGH	SIDE
ST RT 181	667	685	ODD
ST RT 181	763	765	ODD
ST RT 181	769	811	ODD
ST RT 181	1067	1103	ODD
ST RT 181	1277	1313	ODD
ST RT 181	1341	1429	ODD
ST RT 181	4770	5082	EVEN
ST RT 181	4771	5047	ODD
ST RT 181	5049	5661	ODD
ST RT 181	5084	5662	EVEN
ST RT 181	5678	5808	EVEN
ST RT 181	5679	5807	ODD
Beam Rd	4754	5833	BOTH
Bloomington Rd	4763	5468	BOTH
Bloomington New Winchester Rd	5700	5702	EVEN
Cemetery Rd	5200	5698	EVEN
County Line Rd	185	229	ODD
County Line Rd	301	305	ODD
County Line Rd	375	447	ODD
County Line Rd	1040	1098	EVEN
County Line Rd	1315	1339	ODD
County Line Rd	1431	1433	ODD
Crestline Bloomington Rd	329	662	BOTH
Crestline Bloomington Rd	8	328	BOTH
Crestline Bloomington Rd	663	970	BOTH
Crestline Bloomington Rd	977	1772	BOTH
Crestview Dr	906	1199	BOTH
E Main St	900	949	BOTH
Flowers Rd	4736	5008	EVEN
Flowers Rd	4751	5007	ODD
Galion Airport Rd	172	398	EVEN
Galion Airport Rd	173	429	ODD
Hook Rd	4791	5809	ODD
Lime Rd	5000	5670	BOTH

Voter Precinct SAND (2200)

STREET_NAME	LOW	HIGH	SIDE
LINCOLN HIGHWAY	950	1051	BOTH
LINCOLN HIGHWAY	4772	5682	EVEN
LINCOLN HIGHWAY	4773	5701	ODD
Lohr Rd	400	976	EVEN
Lohr Rd	978	1516	EVEN
Lohr Rd	1536	1798	EVEN
Millsboro Rd	4749	4809	ODD
Millsboro Rd	4750	4816	EVEN
Millsboro Rd	4819	5737	ODD
Millsboro Rd	4820	5808	EVEN
Millsboro Rd	5741	5807	ODD
Millsboro West Rd	4811	4817	ODD
N Horning Rd	87	603	BOTH
N Horning Rd	616	2200	BOTH
Russellwood Dr	999	1162	BOTH
S Horning Rd	28	540	EVEN
S Horning Rd	29	975	ODD
S Horning Rd	608	976	EVEN
Schonbrook Dr	4782	4799	BOTH
ST RT 309	4751	5039	ODD
ST RT 309	4752	4852	EVEN
ST RT 309	4870	5040	EVEN
ST RT 309	5041	5601	ODD
ST RT 309	5042	5680	EVEN
ST RT 309	5605	5761	ODD
ST RT 309	5684	5798	EVEN
ST RT 309	5771	5799	ODD
Stevens Rd	977	1515	BOTH
Thrush Rd	1200	2201	BOTH
Ulmer Rd	175	578	BOTH



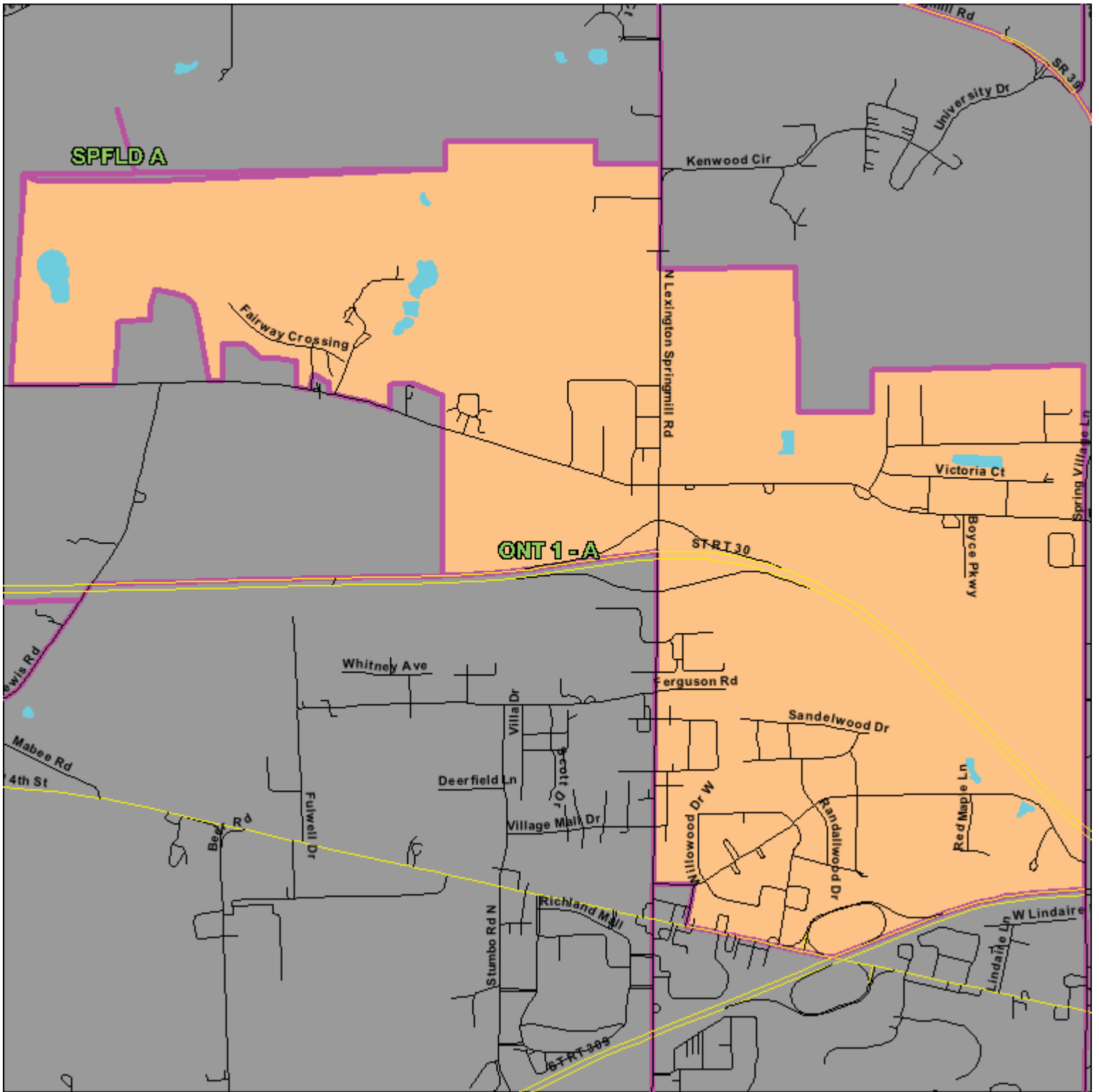
SHARON (2300)
SHARON TOWNSHIP GARAGE
5141 ST RT 61 S

Voter Precinct SHARON (2300)

STREET_NAME	LOW	HIGH	SIDE
ST RT 39	5393	5449	ODD
ST RT 39	5394	5452	EVEN
ST RT 39	5806	5808	EVEN
ST RT 39	5809	5811	ODD
St Rt 39 W	4882	5392	BOTH
St Rt 39 W	5451	5807	ODD
St Rt 39 W	5454	5804	EVEN
ST RT 61	5078	5081	BOTH
ST RT 61	5597	5599	ODD
St Rt 61 S	3855	4080	BOTH
St Rt 61 S	4097	5077	BOTH
St Rt 61 S	5082	5506	EVEN
St Rt 61 S	5083	5553	ODD
St Rt 61 S	5572	5580	EVEN
St Rt 61 S	5573	5581	ODD
St Rt 61 S	5600	5766	EVEN
St Rt 61 S	5601	5765	ODD
St Rt 61 S	5767	5791	BOTH
St Rt 96 W	5300	5658	EVEN
St Rt 96 W	5301	5661	ODD
St Rt 96 W	5670	5808	EVEN
St Rt 96 W	5675	5807	ODD
ST RT 314	3279	3528	BOTH
Baermar Dr	4	99	BOTH
Champion Rd	5100	5368	BOTH
Davis Rd	4575	5110	BOTH
E State St	3830	3830	EVEN
Finnegan Rd	2195	2622	BOTH
Fox Chase Rd	302	344	EVEN
Fox Chase Rd	311	373	ODD
Funk Rd	3200	4422	BOTH
Funk Rd	4425	4940	BOTH
Grimwood Dr	1	19	ODD
Grimwood Dr	3821	3821	ODD
Grimwood Dr	3890	3914	EVEN
Grimwood Dr	3891	3913	ODD
Gwartz Rd	5675	5828	BOTH
Hinesville North Rd	4304	4610	BOTH
Hinesville South Rd	3155	4303	ODD
Hinesville South Rd	3178	4302	EVEN
Hook Rd	4790	5808	EVEN

Voter Precinct SHARON (2300)

STREET_NAME	LOW	HIGH	SIDE
Horning Rd	2209	2979	BOTH
Hummel Rd	2727	4287	BOTH
Kemp Rd	5279	5809	BOTH
Kuhn Rd	5040	5084	EVEN
Kuhn Rd	5100	5368	EVEN
Kuhn Rd	5201	5355	ODD
Main St	3472	3482	EVEN
Main St	3473	3509	ODD
Main St	3508	3884	EVEN
Myers Rd	3735	4016	BOTH
S Gamble St	298	398	EVEN
S Gamble St	461	499	ODD
S Gamble St	537	713	ODD
S Gamble St	4081	4095	ODD
S Gamble St	4082	4096	EVEN
Settlement East Rd	3900	4997	BOTH
Settlement East Rd	5000	5261	BOTH
Settlement East Rd	5268	5279	BOTH
Settlement East Rd	5286	5698	EVEN
Settlement East Rd	5287	5709	ODD
Shelby Ganges Rd	3685	3795	ODD
Shelby Ganges Rd	3686	3828	EVEN
ST RT 314 N	2198	3278	BOTH
Stein Rd	3700	5000	BOTH
Stentz Rd	4491	4664	BOTH
Stentz Rd	4667	5002	BOTH
Stiving Rd	3686	4658	EVEN
Stiving Rd	3687	4699	ODD
Stiving Rd	4662	4698	EVEN
Vernon Rd	74	254	EVEN
Vernon Rd	159	163	ODD
Vernon West Rd	5072	5599	BOTH
W Smiley Ave	130	140	EVEN
W Smiley Ave	150	150	EVEN
W Smiley Ave	192	194	EVEN
W Smiley Ave	4351	5811	ODD
W Smiley Ave	4650	5810	EVEN
W State St	4552	4555	BOTH
Weidner Rd	4123	4181	ODD
Weidner Rd	4206	4498	EVEN
Weidner Rd	4213	4499	ODD
Weller Rd	100	126	EVEN
Weller Rd	111	125	ODD
Windemere Dr	1	95	BOTH



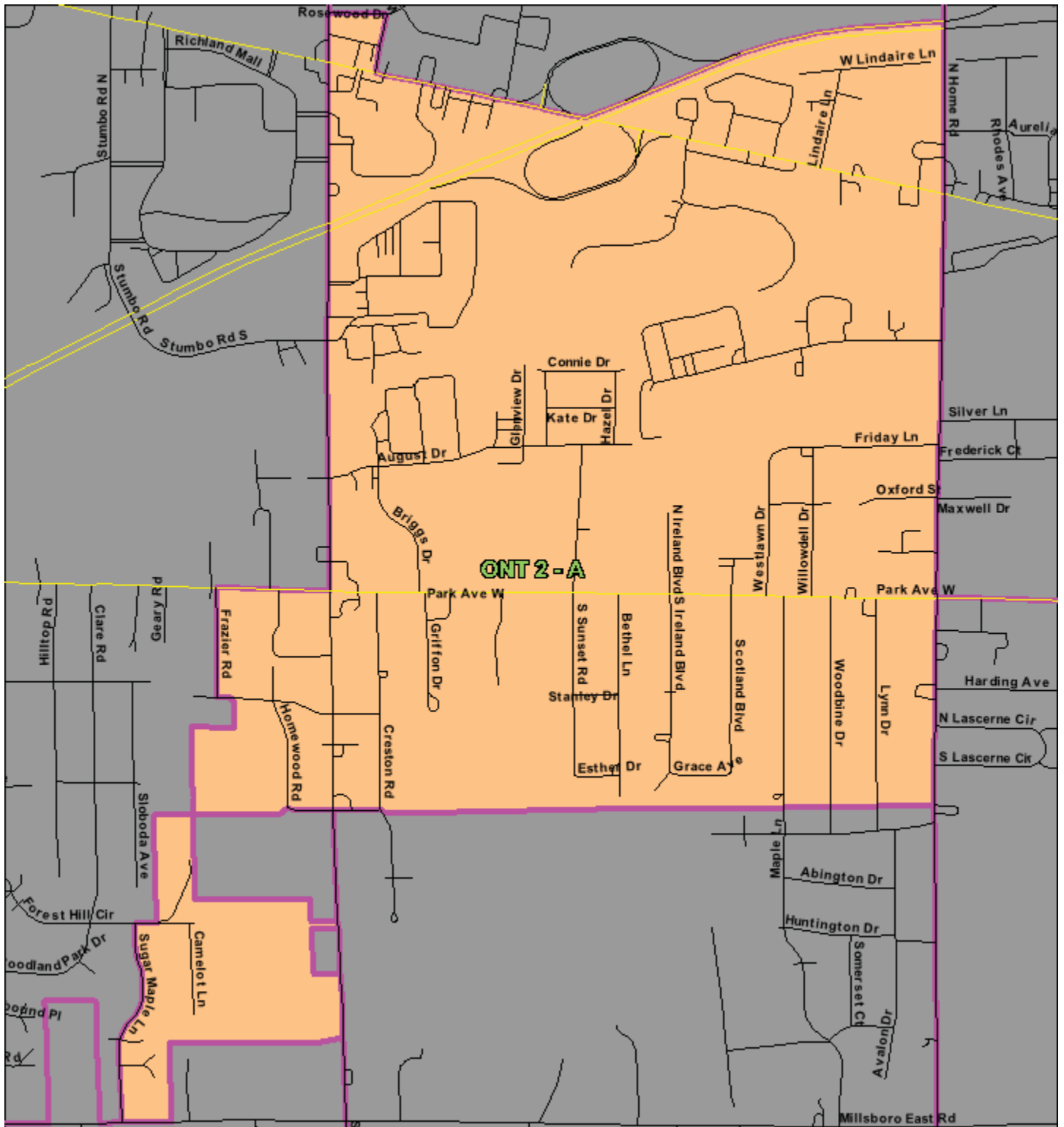
ONT 1-A (2400)
CORNERSTONE GRACE BRETHERN CHURCH
1905 N LEXINGTON SPRINGMILL RD

Voter Precinct ONT 1-A (2400)

STREET_NAME	LOW	HIGH	SIDE
W 4th St	1900	2098	EVEN
Autumnwood Dr	920	990	BOTH
Benbrandon Ct	1320	1403	BOTH
Bogey Dr	1103	1137	BOTH
Cedarwood Ct	387	424	BOTH
Cobblefield Dr	1100	1202	EVEN
Cobblefield Dr	1101	1101	ODD
Cobblefield Dr	1125	1139	ODD
Deer Ridge Ln	1321	1368	BOTH
Deer View Cir	1593	1628	BOTH
Fairway Crossing	2499	2700	BOTH
Farm Crest Dr	950	1031	BOTH
Ferguson Rd	2000	2099	BOTH
Landings Ct	901	987	ODD
Landings Ct	989	1099	ODD
N Home Rd	763	1223	ODD
N Lexington Springmill Rd	794	1150	EVEN
N Lexington Springmill Rd	1154	1162	EVEN
N Lexington Springmill Rd	1171	1681	ODD
N Lexington Springmill Rd	1174	1184	EVEN
N Lexington Springmill Rd	1222	1522	EVEN
Oak Trl	1273	1441	ODD
Oak Trl	1380	1440	EVEN
Old Oak Trl	1088	1272	BOTH
Randallwood Dr	445	985	ODD
Randallwood Dr	454	986	EVEN
Red Maple Ln	800	870	BOTH
Rosewood Ct	420	461	BOTH
Rosewood Dr	1847	2111	ODD
Rosewood Dr	1848	2172	EVEN
Sandelwood Dr	1830	2018	BOTH
Scarletts Way	1700	1749	BOTH
Sherwood Ct	390	427	BOTH
Spring Village Dr	1255	1393	ODD
Spring Village Dr	1256	1398	EVEN

Voter Precinct ONT 1-A (2400)

STREET_NAME	LOW	HIGH	SIDE
Spring Village Ln	1584	1829	BOTH
ST RT 309	1524	1696	EVEN
ST RT 309	1750	1884	EVEN
Sun Valley Dr	950	1031	BOTH
Tanglewood Dr N	424	920	EVEN
Tanglewood Dr N	439	919	ODD
Tanglewood Dr S	1801	1907	ODD
Tanglewood Dr S	1870	1898	EVEN
Tanglewood Dr S	1902	1998	EVEN
Tanglewood Dr S	1911	1999	ODD
Teakwood Dr	1903	2002	BOTH
Victoria Ct	1600	1828	EVEN
Victoria Ct	1601	1815	ODD
W Longview Ave	1606	1872	EVEN
W Longview Ave	1607	1885	ODD
Walker Lake Rd	1603	2107	BOTH
Walker Lake Rd	2108	2376	BOTH
Walker Lake Rd	2478	2502	EVEN
Walker Lake Rd	2520	2532	EVEN
Walker Lake Rd	2638	2664	EVEN
Walker Lake Rd	2770	2908	EVEN
Willowood Ct	1997	2015	ODD
Willowood Ct	1998	2018	EVEN
Willowood Dr E	363	499	ODD
Willowood Dr E	366	498	EVEN
Willowood Dr N	1900	2067	BOTH
Willowood Dr S	1973	2087	BOTH
Willowood Dr W	366	762	EVEN
Willowood Dr W	785	865	ODD
Willowood Dr W	786	2072	EVEN



ONT 2-A (2500)

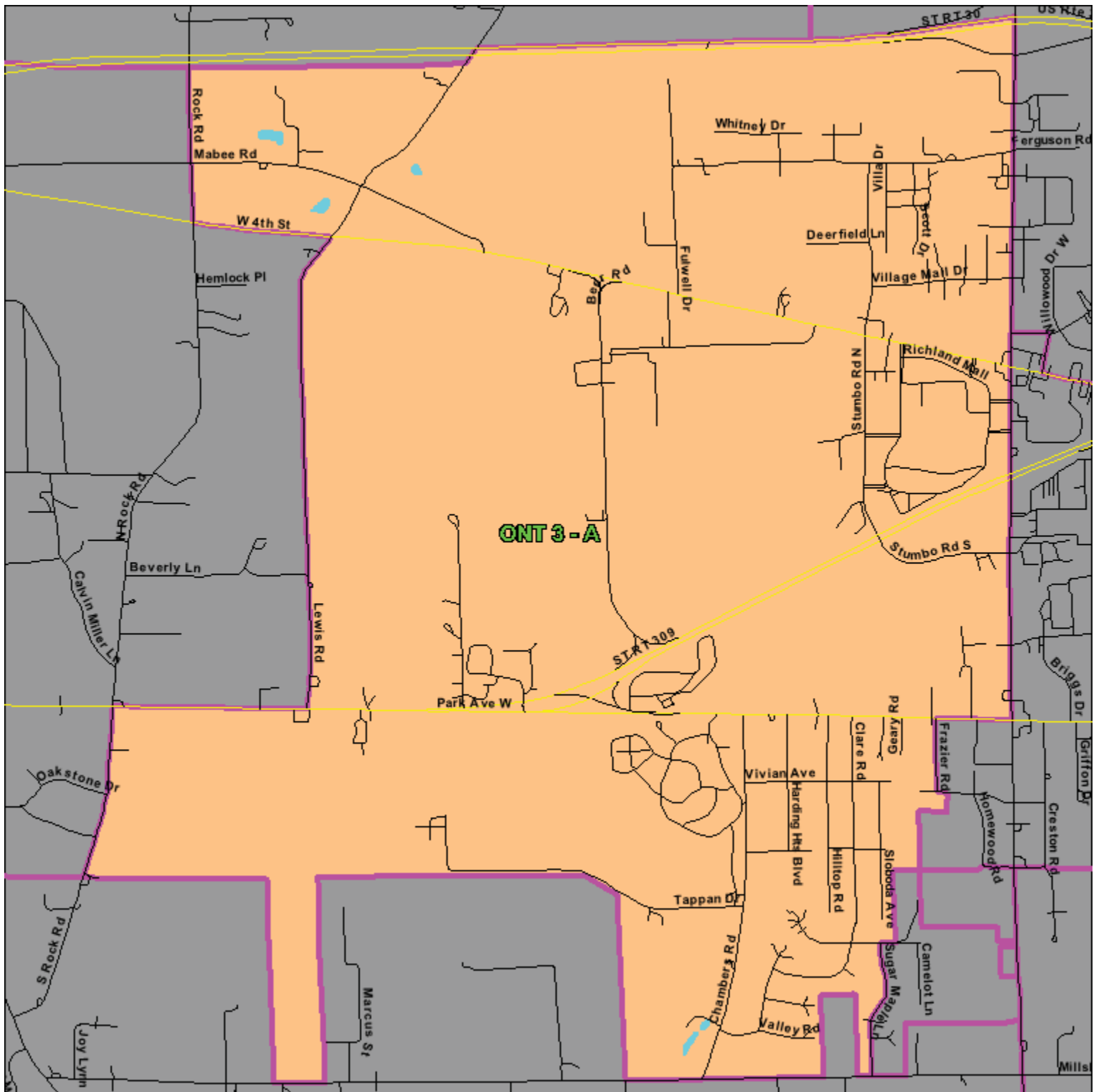
ONTARIO CHRISTIAN FELLOWSHIP CHURCH
636 SOUTH LEXINGTON SPRINGMILL ROAD

Voter Precinct ONT 2-A (2500)

STREET_NAME	LOW	HIGH	SIDE
W 4th St	1600	1710	EVEN
W 4th St	1601	1695	ODD
W 4th St	1699	1701	ODD
W 4th St	1705	1717	ODD
W 4th St	1714	1754	EVEN
W 4th St	1723	2177	ODD
W 4th St	1758	1898	EVEN
W 4th St	2100	2110	EVEN
W 4th St	2114	2126	EVEN
Arcangelo Dr	1	99	ODD
Arcangelo Dr	1801	1899	ODD
August Dr	1851	2037	BOTH
Bethel Ln	19	175	BOTH
Briggs Dr	7	159	BOTH
Brookside Dr	1583	1633	ODD
Brookside Dr	1584	1638	EVEN
Camelot Ln	233	297	BOTH
Creston Rd	7	177	BOTH
Esther Dr	1859	1895	BOTH
Forest Hill Dr	2000	2196	EVEN
Forest Hill Dr	2195	2257	ODD
Forest Hill Dr	2202	2236	EVEN
Forest Hill Dr	2300	2422	EVEN
Forest Hill Dr	2301	2423	ODD
Frazier Rd	1	99	ODD
Friday Ln	1600	1749	BOTH
Glenview Dr	100	256	EVEN
Glenview Dr	101	263	ODD
Grace Ave	1734	1899	BOTH
Griffon Dr	1	95	BOTH
Hazel Dr	122	179	BOTH
Homewood Rd	96	199	BOTH
Kingston Dr	2060	2198	EVEN
Lindaire Ln	654	728	BOTH
Ludwig Dr	100	131	BOTH
Lynn Dr	29	187	BOTH
Maple Ln	25	192	BOTH
Millsboro East Rd	2264	2298	EVEN
N Home Rd	1	761	ODD
N Ireland Blvd	265	347	BOTH
N Lexington Springmill Rd	300	724	EVEN
N Lexington Springmill Rd	728	732	EVEN
N Lexington Springmill Rd	736	792	EVEN

Voter Precinct ONT 2-A (2500)

STREET_NAME	LOW	HIGH	SIDE
N Sunset Rd	2	73	BOTH
Nussbaum Pkwy	1600	1830	BOTH
Olive Dr	1660	1674	BOTH
Oxford St	1500	1640	EVEN
Oxford St	1501	1643	ODD
Park Ave W	1590	2081	BOTH
Park Ave W	2084	2098	EVEN
Park Ave W	2085	2209	ODD
PrincetonSt	2050	2113	BOTH
Rosewood Dr	2113	2171	ODD
S Home Rd	14	176	EVEN
S Ireland Blvd	1	199	BOTH
S Lex-springmill Rd	41	59	ODD
S Lex-springmill Rd	104	176	EVEN
S Lex-springmill Rd	105	177	ODD
S Lex-springmill Rd	280	290	EVEN
S Lex-springmill Rd	324	376	EVEN
S Lexington Springmill Rd	15	33	ODD
S Lexington Springmill Rd	61	103	ODD
S Lexington Springmill Rd	102	102	EVEN
S Sunset Rd	20	160	BOTH
Scotland Blvd	1	199	BOTH
ST RT 309	1523	2139	ODD
ST RT 309	1928	2038	EVEN
Stanley Dr	1900	2101	BOTH
Sugar Maple Ln	201	399	ODD
Sugar Maple Pl	300	390	EVEN
Sugar Maple Pl	301	391	ODD
Vivian Ave	2139	2173	ODD
Vivian Ave	2140	2180	EVEN
W Lindaire Ln	1598	1712	BOTH
Warren Ave	1600	1735	BOTH
Westlawn Dr	284	399	BOTH
Willowdell Dr	200	398	EVEN
Willowdell Dr	201	405	ODD
Willowood Dr W	367	761	ODD
Woodbine Dr	1	191	BOTH



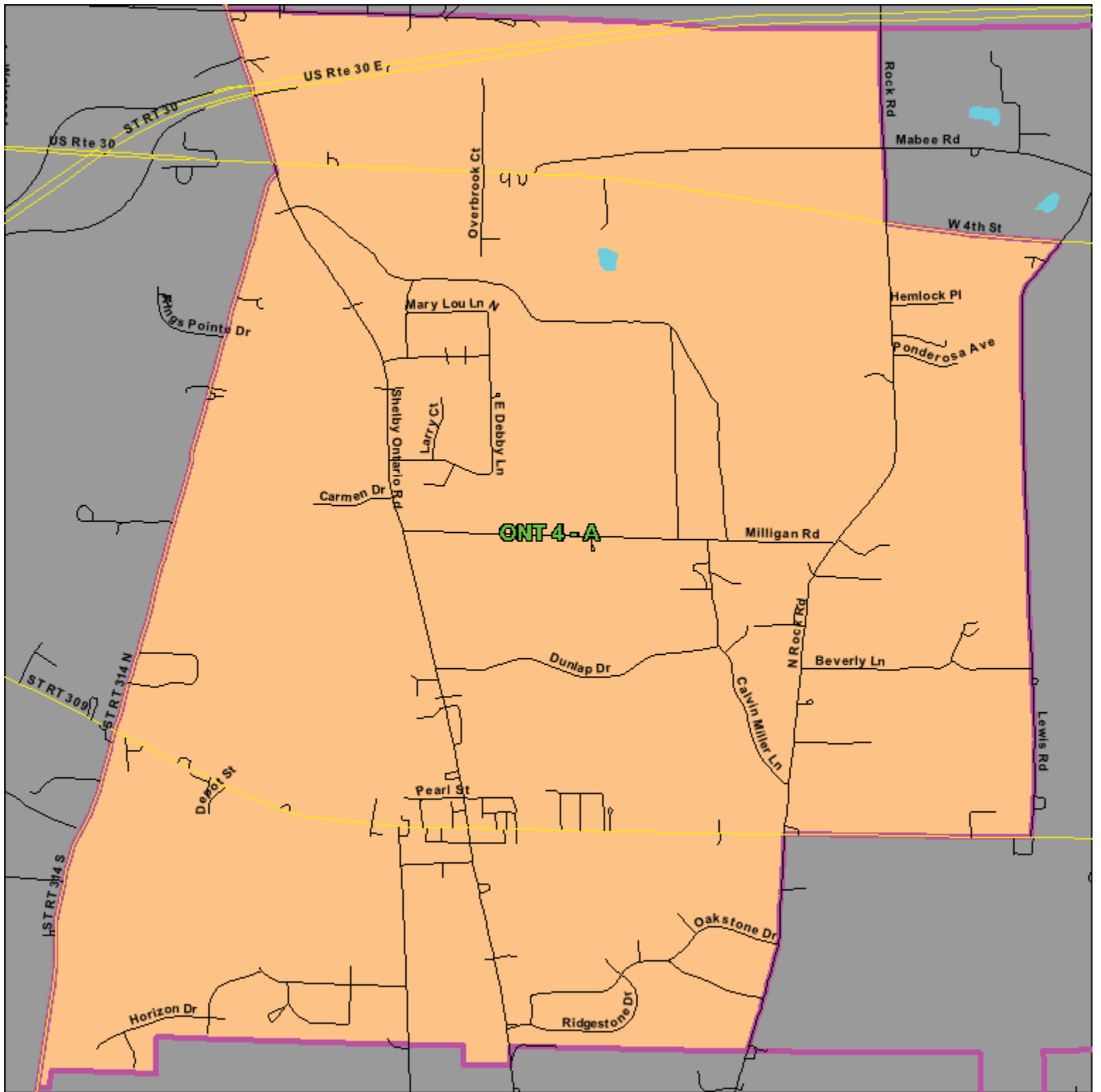
ONT 3-A (2600)
ONTARIO CITY HALL
555 STUMBO RD

Voter Precinct ONT 3-A (2600)

STREET_NAME	LOW	HIGH	SIDE
W 4th St	2128	2484	EVEN
W 4th St	2179	2381	ODD
W 4th St	2385	2759	ODD
W 4th St	2488	2736	EVEN
W 4th St	2738	2938	EVEN
W 4th St	2761	2939	ODD
W 4th St	2940	3166	EVEN
Bedford Blvd	1000	2299	BOTH
Beer Rd	500	907	BOTH
Chambers Rd	1	221	BOTH
Chambers Rd	222	464	BOTH
Clare Rd	1	95	ODD
Clare Rd	2	190	EVEN
Clare Rd	101	191	ODD
Crestfield St	1037	1065	BOTH
Deerfield Dr	2530	2599	BOTH
Deerfield Ln	2279	2364	BOTH
Ferguson Rd	2100	2139	BOTH
Ferguson Rd	2142	2599	BOTH
Forest Hill Cir	2273	2297	ODD
Forest Hill Cir	2274	2374	EVEN
Forest Hill Cir	2301	2375	ODD
Forest Hill Dr	2238	2272	EVEN
Forest Hill Dr	2259	2271	ODD
Frazier Rd	2	98	EVEN
Fulwell Dr	800	1141	BOTH
Geary Rd	1	99	BOTH
Harding Hts Blvd	1	158	BOTH
Hilltop Rd	16	241	BOTH
Jacqueline Ct	976	976	EVEN
Jaqueline Ct	1036	1060	BOTH
Lewis Rd	300	1166	EVEN
Lewis Rd	911	1165	ODD
Mabee Rd	2767	2937	BOTH
Mabee Rd	2938	3171	BOTH
Meadowlark Dr	268	387	BOTH
Mercer Ave	2300	2499	BOTH
Millsboro East Rd	2300	2322	EVEN
Millsboro East Rd	2378	2426	EVEN
Millsboro East Rd	2436	2500	EVEN
Millsboro East Rd	2530	2630	EVEN
Millsboro East Rd	3030	3106	EVEN

Voter Precinct ONT 3-A (2600)

STREET_NAME	LOW	HIGH	SIDE
N Lexington Springmill Rd	301	453	ODD
N Lexington Springmill Rd	459	721	ODD
N Lexington Springmill Rd	725	729	ODD
N Lexington Springmill Rd	733	1165	ODD
Park Ave W	2100	2298	EVEN
Park Ave W	2211	2237	ODD
Park Ave W	2247	2253	ODD
Park Ave W	2263	2647	ODD
Park Ave W	2302	2644	EVEN
Park Ave W	2652	2778	EVEN
Park Ave W	2657	3031	ODD
Park Ave W	2804	2992	EVEN
Park Ave W	3035	3299	ODD
Richland Mall	600	653	BOTH
Richland Mall	656	799	BOTH
Richland Mall	2100	2299	BOTH
Rock Rd	948	1138	EVEN
S Rock Rd	1	169	ODD
Scott Dr	653	739	BOTH
Sloboda Ave	86	255	BOTH
ST RT 309	2141	2699	ODD
ST RT 309	2142	2698	EVEN
ST RT 309	2778	2802	EVEN
Stumbo Rd	500	568	BOTH
Stumbo Rd N	569	999	BOTH
Stumbo Rd S	2100	2299	BOTH
Sugar Maple Ln	200	400	EVEN
Tappan Dr	1	61	BOTH
Tappan Dr	250	299	BOTH
Tappan Dr	2200	2899	BOTH
Tappan Dr N	62	249	BOTH
Valley Rd	2300	2499	BOTH
Villa Dr641	738	BOTH	
Village Mall Dr	2100	2321	BOTH
Village Park Ct S	2270	2321	BOTH
Vivian Ave	2175	2299	ODD
Vivian Ave	2182	2298	EVEN
Whitney Ave	2300	2499	BOTH
Woodbound Pl	2293	2499	ODD
Woodbound Pl	2300	2498	EVEN
Woodland Park Dr	192	251	BOTH
Woodland Park Dr	2253	2441	ODD
Woodland Park Dr	2278	2442	EVEN
Woodland Pl	2295	2339	ODD
Woodland Pl	2310	2340	EVEN
Yeager Dr	644	687	BOTH



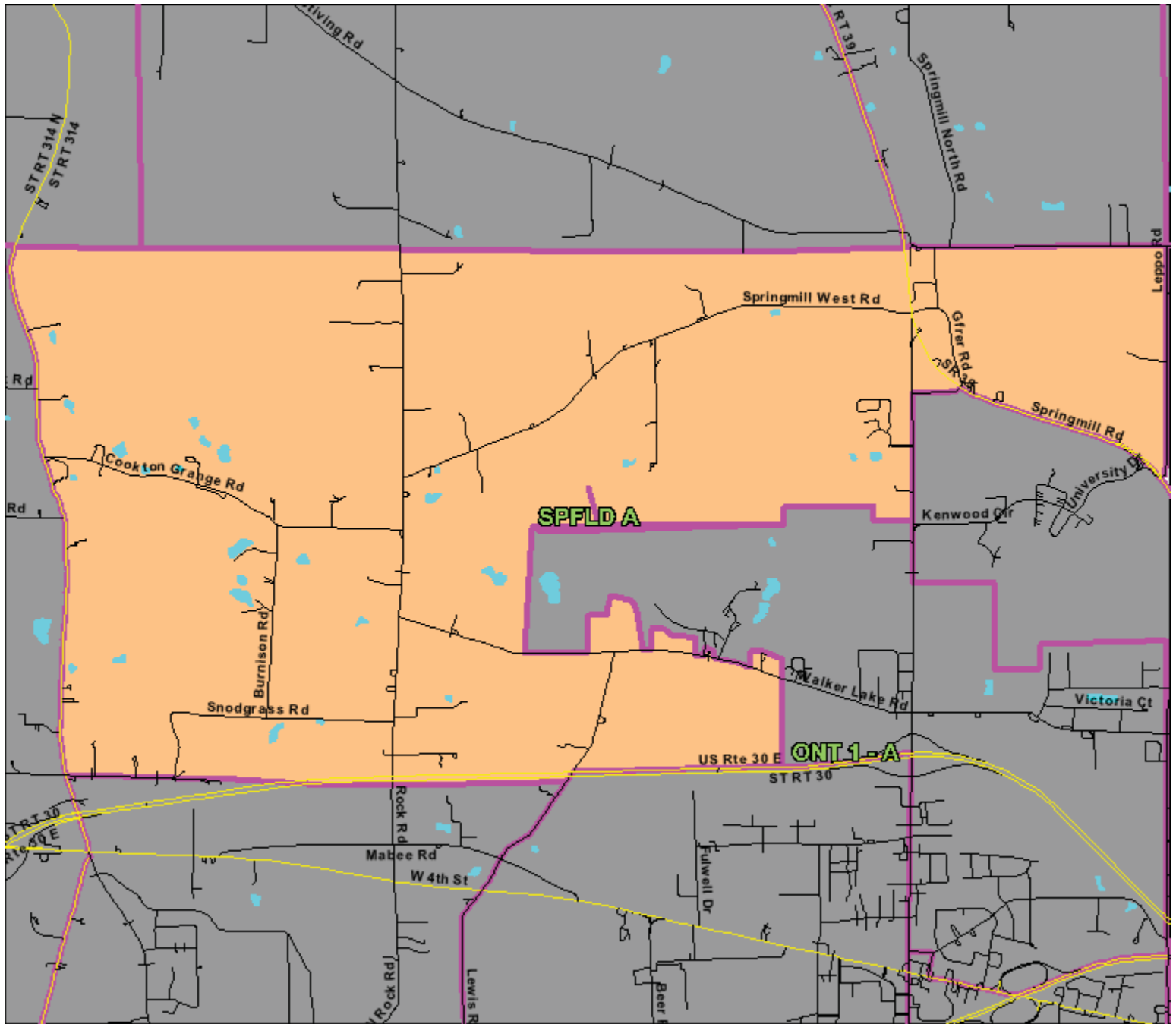
ONT 4-A (2700)
ONTARIO SENIOR CENTER
3777 PARK AVE W

Voter Precinct ONT 4-A (2700)

STREET_NAME	LOW	HIGH	SIDE
W 4th St	2941	3795	ODD
W 4th St	3168	3796	EVEN
ST RT 30	3449	3709	ODD
ST RT 30	3464	3710	EVEN
ST RT 314 S	51	199	ODD
Alexander Dr	3668	3733	BOTH
Alexander East Dr	100	160	BOTH
Allen Dr	309	349	BOTH
Bemiller Dr	300	351	BOTH
Beverly Ln	3100	3299	BOTH
Brookstone Dr	3320	3347	BOTH
Carmen Dr	3667	3689	ODD
Carmen Dr	3676	3690	EVEN
Dunlap Dr	3369	3680	BOTH
E Debby Ln	684	852	BOTH
East St	300	316	BOTH
Elizabeth Ave	992	1077	BOTH
Elmstone Ct	3310	3342	EVEN
Elmstone Ct	3349	3387	ODD
Erla Dr	3000	3099	BOTH
Hannah Faith Cir	670	699	BOTH
Hemlock Pl	2900	3199	BOTH
Horizon Dr	3808	3998	BOTH
Larry Ct	700	765	BOTH
Lewis Rd	301	909	ODD
Lexington Ontario Rd 1		189	ODD
Lexington Ontario Rd 2		206	EVEN
Mabee Rd	3172	3555	BOTH
Mary Lou Ln N	3584	3676	BOTH
Mary Lou Ln S	3577	3697	BOTH
Milligan Rd	3256	3680	BOTH
N Rock Rd	306	865	BOTH
Oakstone Dr	3200	3594	BOTH
Overbrook Ct	560	730	BOTH
Park Ave	6	40	EVEN
Park Ave	9	41	ODD
Park Ave W	2996	3626	EVEN
Park Ave W	3301	3625	ODD
Park Ave W	3627	3999	BOTH
Pearl St	3635	3691	BOTH
Ponderosa Ave	3100	3199	BOTH
Railroad St	3628	3699	BOTH
Ridgestone Ct	3320	3347	BOTH
Ridgestone Dr	3348	3593	BOTH
Rock Rd	866	947	BOTH
Rock Rd	949	1139	ODD
Rudy Rd	1	186	BOTH

Voter Precinct ONT 4-A (2700)

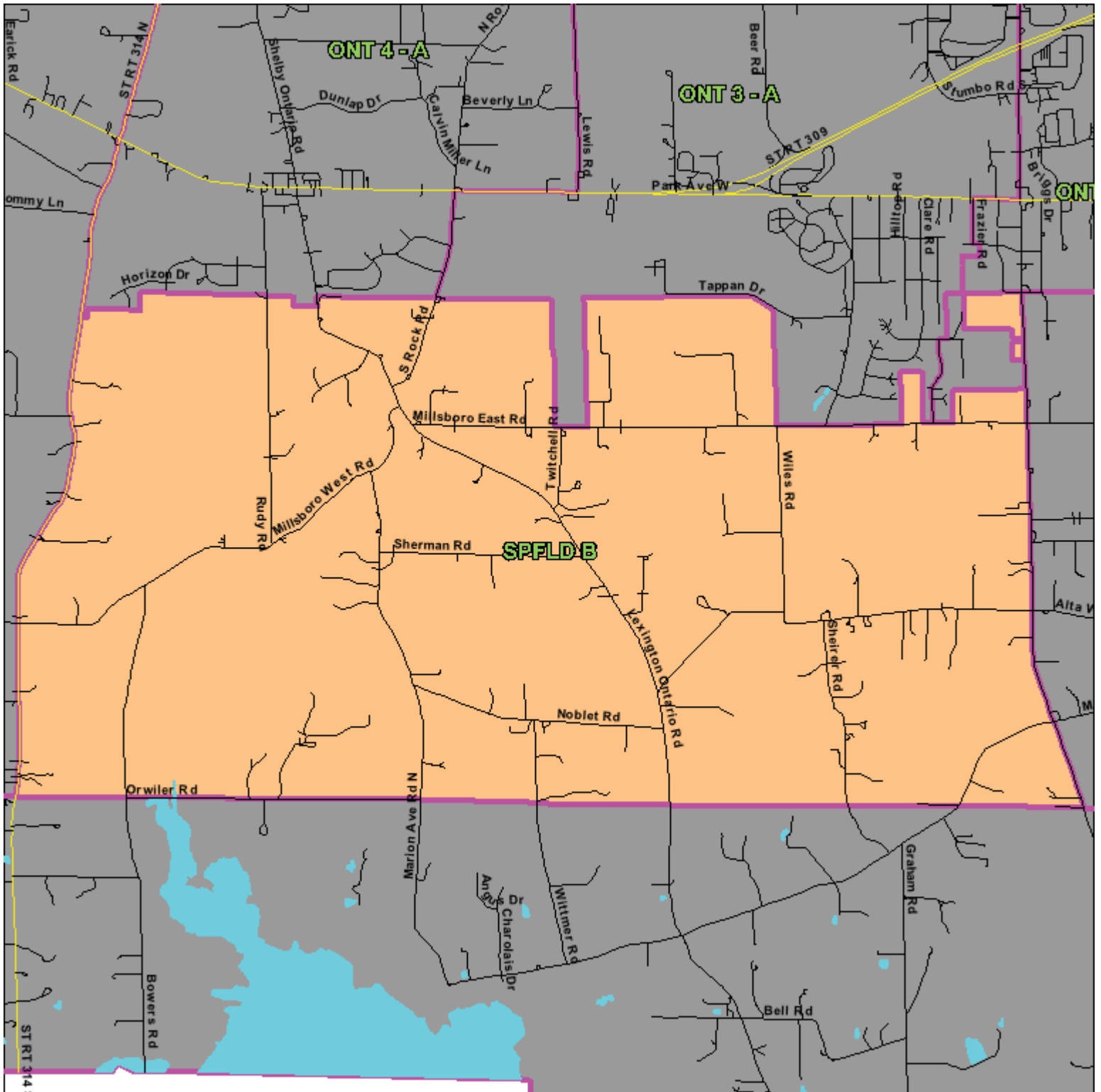
STREET_NAME	LOW	HIGH	SIDE
S Rock Rd	2	170	EVEN
Scenic Ridge	174	214	BOTH
Shangri-La East Ave	3624	3744	BOTH
Shelby Ontario Rd	296	1021	BOTH
Snodgrass Rd	3615	3843	ODD
ST RT 314 N	2	1158	EVEN
Standing Rock Ln	3533	3585	BOTH
Tranquil Way	117	184	BOTH
W Debby Ln	797	844	BOTH
W Pearl St	300	331	BOTH
Zimmerman Ln	680	683	BOTH
Zimmerman Ln	3593	3688	BOTH



SPFLD A (2800)
CORNERSTONE GRACE BRETHERN CHURCH
1905 N LEXINGTON SPRINGMILL RD

Voter Precinct SPFLD A (2800)

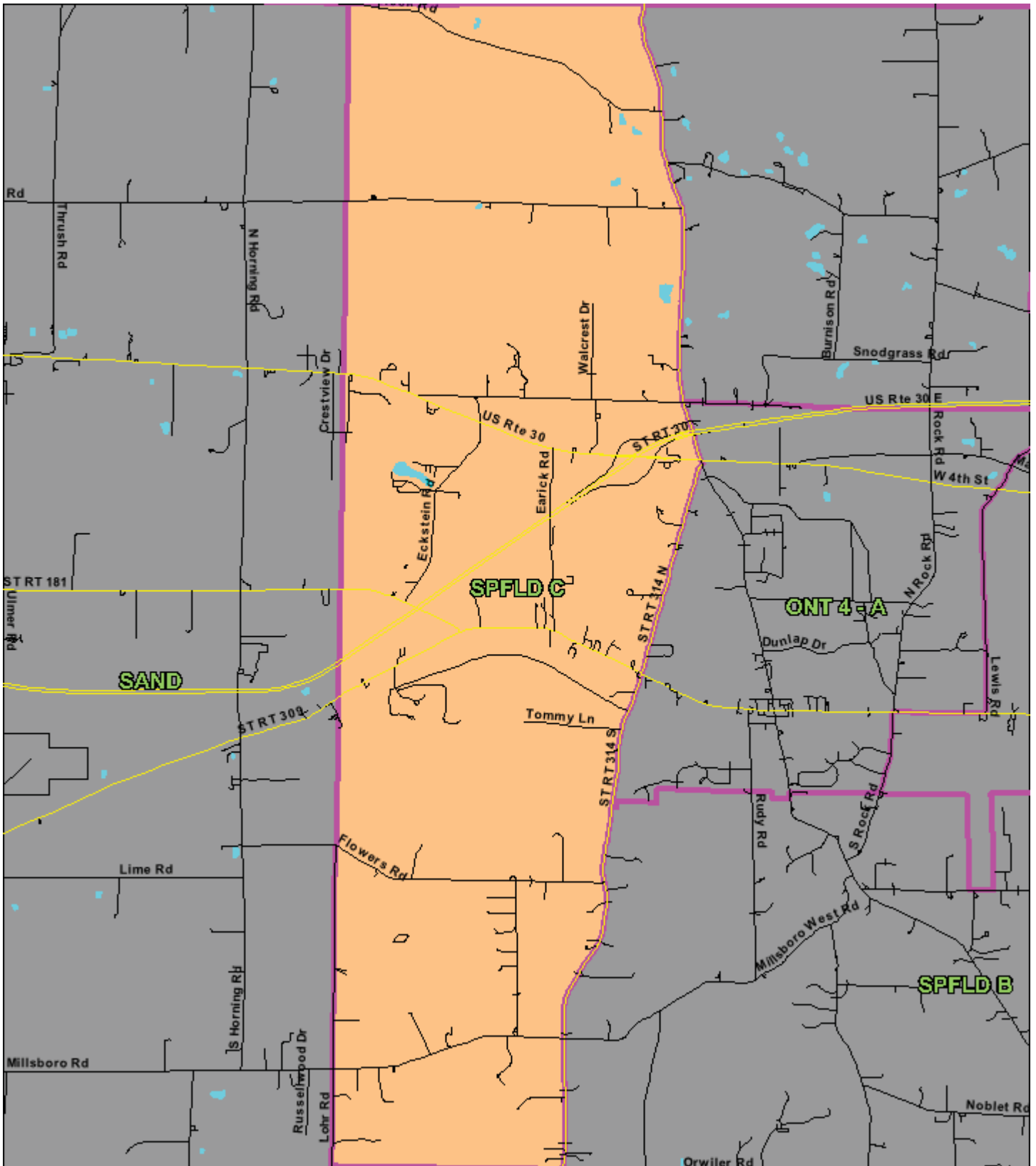
STREET_NAME	LOW	HIGH	SIDE
ST RT 30	2827	3447	ODD
ST RT 30	2828	3444	EVEN
Burnison Rd	1263	1672	BOTH
Cairns Rd	1595	2087	ODD
Chestnut Ct	1	185	BOTH
Cookton Grange Rd	3167	3912	BOTH
Frey Dr	2100	2199	BOTH
Gfrer Rd	1939	2112	BOTH
Leppo Rd	1501	1999	ODD
Lewis Rd	1167	1417	BOTH
N Lexington Springmill Rd	1683	2121	ODD
N Lexington Springmill Rd	1926	2122	EVEN
Neff Rd	2000	2098	EVEN
Oak Trl	1274	1378	EVEN
Rock Rd	1145	2103	BOTH
Rock Rd	2104	2215	BOTH
Snodgrass Rd	3190	3614	BOTH
Snodgrass Rd	3626	3844	EVEN
Springmill North Rd	2068	2204	BOTH
Springmill Rd	1758	2210	EVEN
Springmill Rd	1961	2209	ODD
Springmill West Rd	2101	3165	ODD
Springmill West Rd	2112	3166	EVEN
ST RT 314 N	1160	1676	EVEN
ST RT 314 N	1678	1928	EVEN
ST RT 314 N	1930	2196	EVEN
Walker Lake Rd	2377	2905	ODD
Walker Lake Rd	2378	2476	EVEN
Walker Lake Rd	2504	2518	EVEN
Walker Lake Rd	2534	2636	EVEN
Walker Lake Rd	2666	2768	EVEN
Walker Lake Rd	2909	3171	ODD
Walker Lake Rd	2910	3170	EVEN



SPFLD B (2810)
ONTARIO CHRISTIAN FELLOWSHIP
636 SOUTH LEXINGTON SPRINGMILL RD.

Voter Precinct SPFLD B (2810)

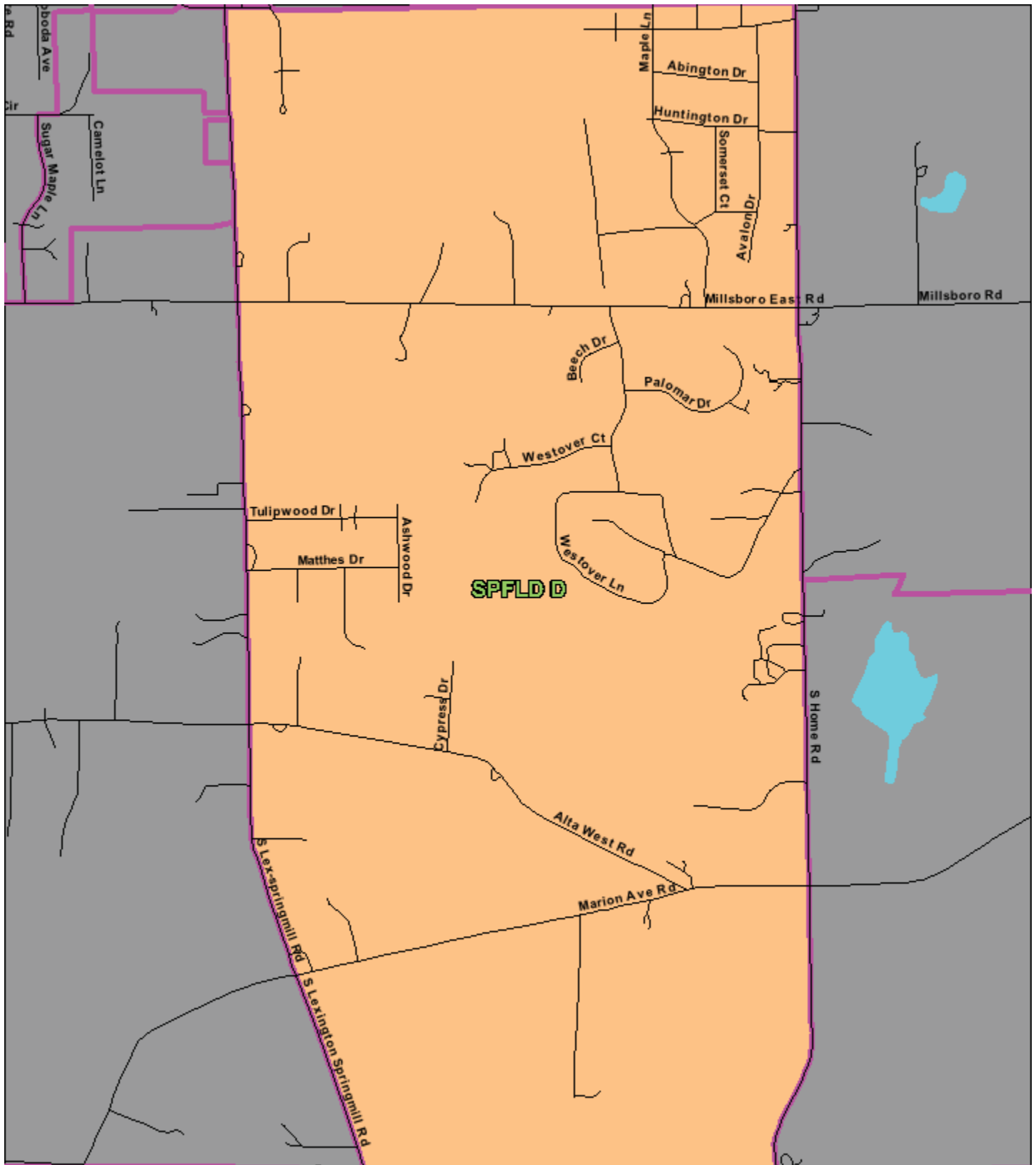
STREET_NAME	LOW	HIGH	SIDE
ST RT 314 S	201	467	ODD
ST RT 314 S	471	1161	ODD
ST RT 314 S	1165	1243	ODD
Alta West Rd	2107	2900	BOTH
Blair Dr	3042	3078	BOTH
Bowers Rd	795	1244	BOTH
Deer Creek Ln	400	425	BOTH
Joy Lynn Ln	381	453	ODD
Joy Lynn Ln	382	454	EVEN
Kingston Dr	2101	2199	ODD
Lexington Ontario Rd	191	1239	ODD
Lexington Ontario Rd	208	1238	EVEN
Loran Ter	713	799	ODD
Loran Ter	732	826	EVEN
Marcus St	310	401	BOTH
Marion Ave Rd	2057	2345	ODD
Marion Ave Rd	2058	2348	EVEN
Marion Ave Rd N	500	1218	BOTH
Millsboro East Rd	2103	2493	ODD
Millsboro East Rd	2104	2262	EVEN
Millsboro East Rd	2324	2376	EVEN
Millsboro East Rd	2523	2635	ODD
Millsboro East Rd	2641	3107	ODD
Millsboro East Rd	2642	3028	EVEN
Millsboro East Rd	3108	3408	BOTH
Millsboro West Rd	3400	3434	EVEN
Millsboro West Rd	3401	4115	ODD
Millsboro West Rd	3438	4116	EVEN
Millsboro West Rd	4119	4223	ODD
Millsboro West Rd	4120	4224	EVEN
Muirfield Dr	3400	3640	BOTH
Noblet Rd	2866	3407	BOTH
Orwiler Rd	3436	3988	EVEN
Pinehurst Dr	300	499	BOTH
Rudy Rd	187	708	BOTH
S Lex-springmill Rd	178	278	EVEN
S Lex-springmill Rd	292	310	EVEN
S Lex-springmill Rd	378	836	EVEN
S Lex-springmill Rd	838	1064	EVEN
S Lex-springmill Rd	1222	1244	EVEN
S LeX Springmill Rd		1066	1220 EVEN
S Rock Rd	171	392	BOTH
Scenic View Dr	2600	2711	BOTH
Sheirer Rd	845	1199	ODD
Sheirer Rd	846	1234	EVEN
Shelley Dr	3303	3358	BOTH
Sherman Rd	3047	3468	BOTH
Springfield Cir	570	651	BOTH
St Andrews Ct	300	399	BOTH
Summit Dr	411	459	ODD
Summit Dr	412	460	EVEN
Twitchell Rd	300	699	BOTH
Wiles Rd	505	831	BOTH
Wittmer Rd	1058	1226	BOTH



SPFLD C (2820)
ONTARIO SENIOR CENTER
3777 PARK AVE WEST

Voter Precinct SPFLD C (2820)

STREET_NAME	LOW	HIGH	SIDE	
W 4th St	3797	4223	BOTH	
ST RT 181	4420	4626	BOTH	
ST RT 181	4627	4769	BOTH	
ST RT 314 S	50	466	EVEN	
ST RT 314 S	470	1162	EVEN	
ST RT 314 S	1166	1244	EVEN	
All American Dr	447	542	BOTH	
Ash Ln	34	55	BOTH	
Beach Dr	37	50	BOTH	
Beam Rd	3875	4753	BOTH	
Brookdale Dr	1004	1028	BOTH	
Brookdale Dr	1037	1195	BOTH	
Earick Ct	720	811	BOTH	
Earick Rd	1	1003	ODD	
Earick Rd	2	998	EVEN	
Eckstein Rd	600	1267	BOTH	
Flowers Rd	4093	4749	ODD	
Flowers Rd	4094	4734	EVEN	
Hook Rd	3935	4789	BOTH	
Kings Pointe Dr	3900	3999	BOTH	
LINCOLN HIGHWAY	4224	4586	EVEN	
LINCOLN HIGHWAY	4225	4499	ODD	
LINCOLN HIGHWAY	4521	4585	ODD	
LINCOLN HIGHWAY	4587	4771	BOTH	
Lohr Rd	401	977	ODD	
Lohr Rd	979	1253	ODD	
Maple Ln	32	43	BOTH	
Millsboro Rd	4628	4752	BOTH	
Millsboro West Rd	4225	4627	BOTH	
Oak Ln34	39	BOTH		
Park Circle Dr	1	21	ODD	
Park Circle Dr	2	12	EVEN	
Park Dr	1	15	ODD	
Park Dr	10	16	EVEN	
Pine Dr	25	31	ODD	
Pine Dr	50	58	EVEN	
Pine Dr	57	57	ODD	
Pinkney Rd	400	866	BOTH	
Schonbrook Dr	4728	4748	EVEN	
Schonbrook Dr	4729	4739	ODD	
Schonbrook Dr	4747	4771	ODD	
Schonbrook Way	4749	4754	BOTH	
Snodgrass Rd	3845	4579	BOTH	
ST RT 309	4000	4682	BOTH	
ST RT 309	4685	4750	BOTH	
ST RT 314 N	1	1153	ODD	
ST RT 314 N	1157	1677	ODD	
ST RT 314 N	1679	1935	ODD	
ST RT 314 N	1937	2197	ODD	
Tommy Ln	4100	4399	BOTH	
Walcrest Dr	994	1308	BOTH	
Walton Lake Beach Dr		1	28	BOTH

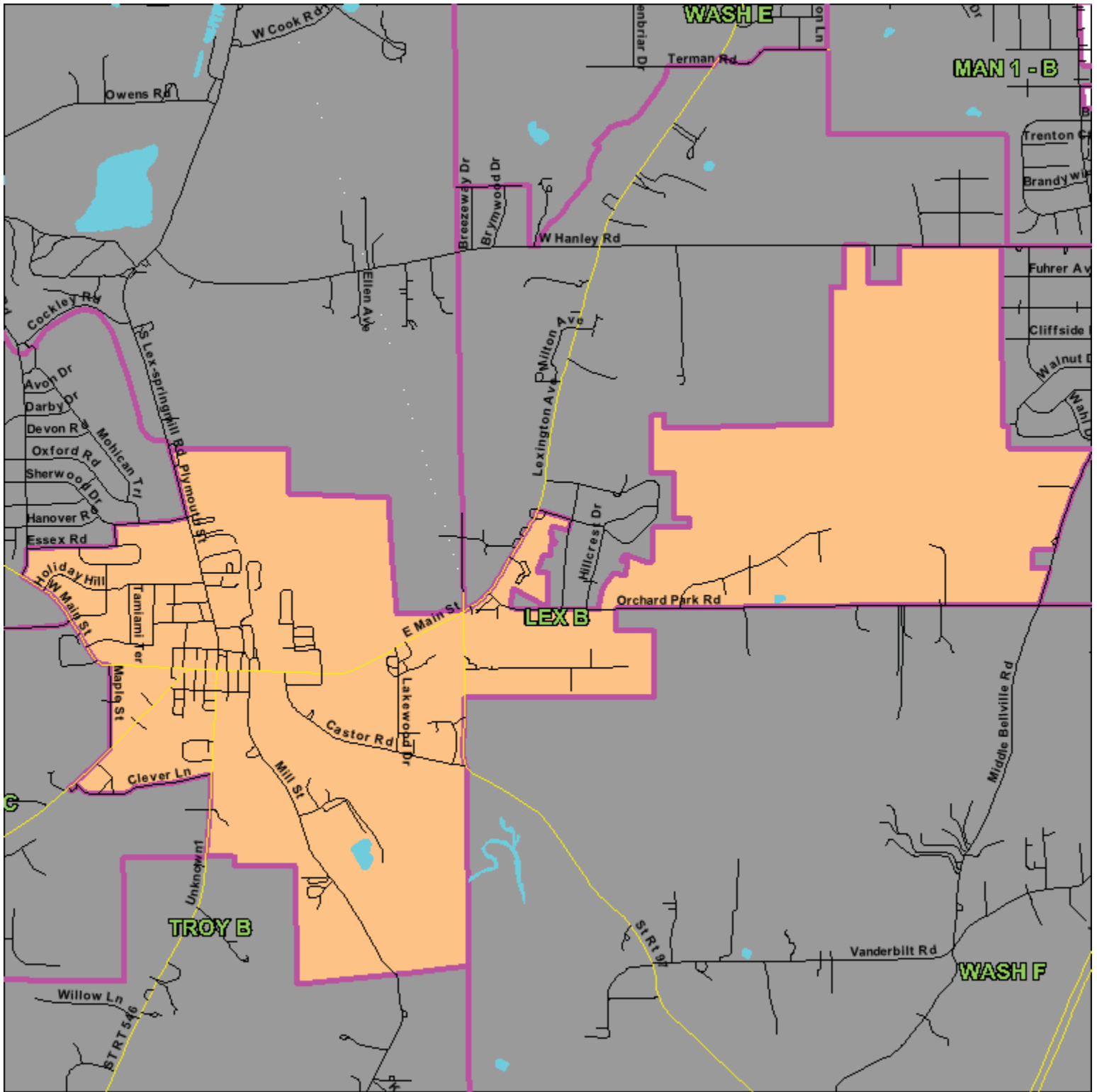


SPFLD D (2830)

ONTARIO CHRISTIAN FELLOWSHIP CHURCH
636 S LEXINGTON SPRINGMILL RD

Voter Precinct SPFLD D (2830)

STREET_NAME	LOW	HIGH	SIDE
Abington Dr	1600	1799	BOTH
Alta West Rd	1713	2106	BOTH
Ashwood Dr	600	799	BOTH
Avalon Dr	207	410	BOTH
Beech Dr	472	550	BOTH
Christmore Dr	700	741	BOTH
Creston Rd	184	290	EVEN
Creston Rd	185	295	ODD
Cypress Dr	775	904	BOTH
Huntington Dr	1525	1556	BOTH
Huntington Dr	1557	1725	ODD
Huntington Dr	1558	1720	EVEN
Kenmore Dr	1581	1780	BOTH
Kingston Dr	2059	2099	ODD
Lynn Dr	188	209	BOTH
Magnolia Dr	1920	1946	BOTH
Maple Ln	193	451	BOTH
Marion Ave Rd	1568	2056	BOTH
Matthes Dr	1974	2114	BOTH
Millsboro East Rd	1576	2102	BOTH
Palomar Dr	1669	1759	BOTH
S Home Rd	188	712	EVEN
S Home Rd	716	1072	EVEN
S Home Rd	1074	1196	EVEN
S Lex-springmill Rd	179	309	ODD
S Lex-springmill Rd	323	835	ODD
S Lex-springmill Rd	837	1063	ODD
S Lex-springmill Rd	1221	1243	ODD
S Lexington Springmill Rd	1065	1219	ODD
Somerset Ct	292	372	BOTH
Somerset Dr	1555	1663	ODD
Somerset Dr	1556	1658	EVEN
Tulipwood Dr	1937	2099	ODD
Tulipwood Dr	1938	2086	EVEN
Westover Ct	1700	1899	BOTH
Westover Ln	400	550	BOTH
Westover Ln	1500	1679	BOTH
Westover Ln	1695	1901	ODD
Westover Ln	1700	1900	EVEN
Woodbine Dr	192	199	BOTH



LEX B (2900)

HEARTLAND CHURCH

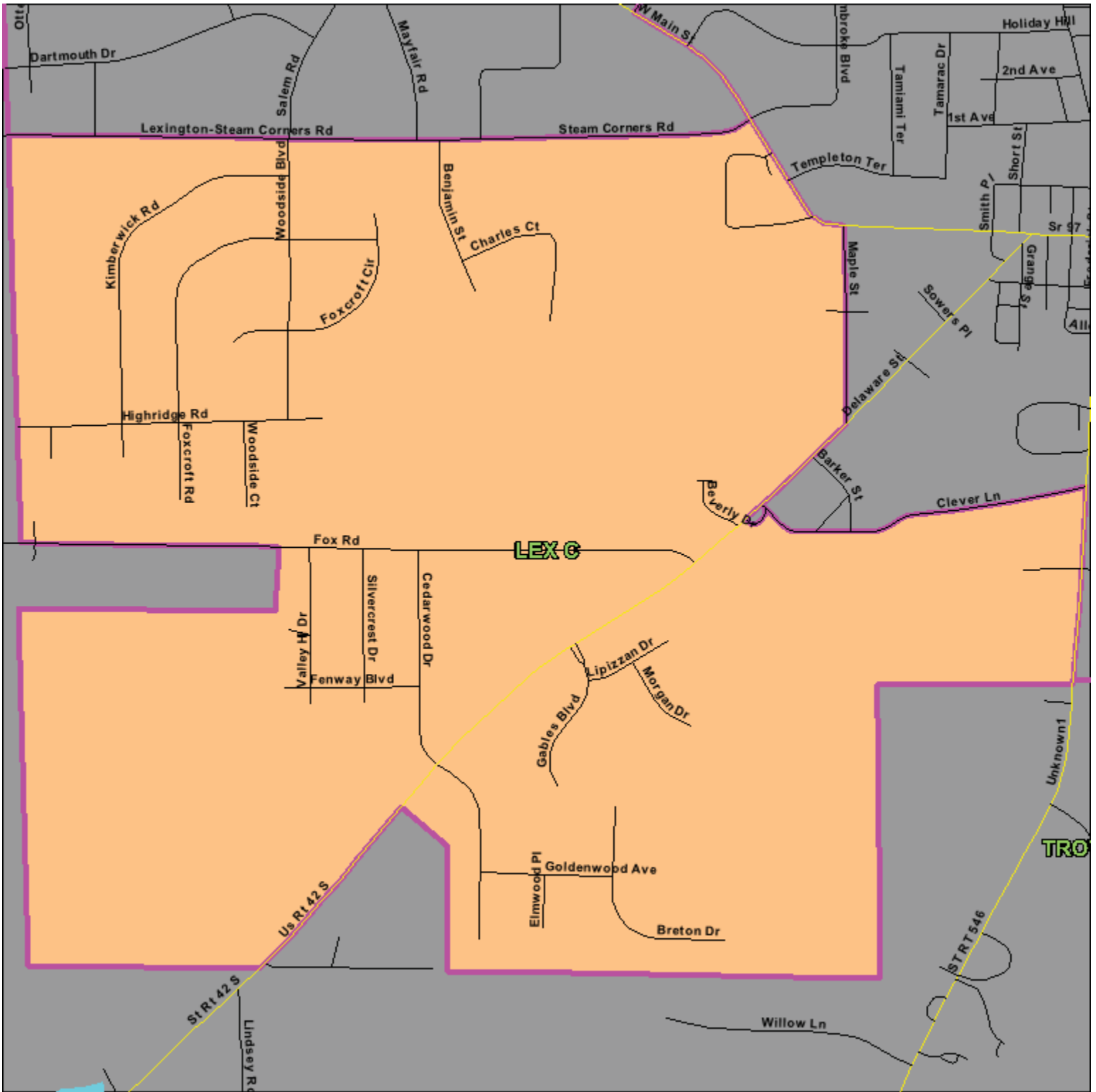
2505 LEXINGTON SPRINGMILL RD

Voter Precinct LEX B (2900)

STREET_NAME	LOW	HIGH	SIDE
1st Ave	1	94	BOTH
2nd Ave	1	62	BOTH
St Rt 97	31	66	BOTH
St Rt 97	103	199	ODD
St Rt 97	1553	1651	ODD
St Rt 97 W	1	30	BOTH
Alley	1	19	BOTH
Andrews Pl	2	50	BOTH
Barker St	2	32	EVEN
Barker St	33	61	ODD
Castor Rd	1	337	BOTH
Clever Ln	28	204	EVEN
Clever Ln	203	203	ODD
Delaware St	1	5	BOTH
Delaware St	9	75	ODD
Delaware St	14	156	EVEN
Delaware St	87	239	ODD
E Church St	1	37	ODD
E Church St	2	42	EVEN
E Main St	2	366	BOTH
Eagle Dr	29	40	BOTH
Essex Cir	51	187	ODD
Essex Cir	52	176	EVEN
Essex Rd	74	102	EVEN
Essex Rd	75	241	ODD
Frederick St	1	257	ODD
Frederick St	2	158	EVEN
Frederick St	269	271	ODD
Grange St	15	74	BOTH
Hickory Ct	2736	2779	BOTH
Holiday Hill	1	260	BOTH
Hunters Ridge Ct	2786	2810	BOTH
Hunters Ridge Rd	1064	1291	BOTH
Industrial Dr	9	240	BOTH
Kelly Pl	31	58	BOTH
Kent Rd	190	228	EVEN
Lakeside Dr	2700	2708	EVEN
Lakewood Dr	1	299	ODD
Lakewood Dr	2	124	EVEN
Lexington Ave	2677	2831	ODD
Lexington Ontario Rd	20	304	EVEN
Library Pl	11	30	BOTH
Linton Pl	1	21	BOTH
Lutz Ave	1	49	BOTH

Voter Precinct LEX B (2900)

STREET_NAME	LOW	HIGH	SIDE
Library Pl	11	30	BOTH
Linton Pl	1	21	BOTH
Lutz Ave	1	49	BOTH
Maple St	13	109	ODD
Mcintire Pl	1	30	BOTH
Middle Bellville Rd	2626	2776	EVEN
Middle Bellville Rd	2818	2918	EVEN
Mill St	1	205	ODD
Mill St	2	24	EVEN
Mill St	54	456	EVEN
Mill St	225	285	ODD
Mill St	301	457	ODD
N Mill St	1	82	BOTH
Oakwood Estates	285	339	BOTH
Orchard Park Rd	756	1370	EVEN
Orchard Park Rd	1397	1599	ODD
Orchard Park Rd	1540	1546	EVEN
Orchard Park Rd	1570	1598	EVEN
Pembroke Blvd	1	122	BOTH
Plymouth St	2	262	EVEN
Plymouth St	15	187	ODD
Quail Run Ct	2758	2818	BOTH
S Lex-springmill Rd	264	264	EVEN
Sherwood Dr	11	119	ODD
Short St	1	46	BOTH
Sowers Pl	14	26	EVEN
Sowers Pl	17	31	ODD
Summerview Ct	2700	2899	BOTH
Tamarac Dr	28	124	EVEN
Tamarac Dr	39	123	ODD
Tamiami Ter	42	125	BOTH
Templeton Ter	81	199	ODD
Templeton Ter	98	198	EVEN
W Church St	1	61	ODD
W Church St	14	66	EVEN
W Hanley Rd	667	933	ODD
W Hanley Rd	1009	1031	ODD
W Main St	1	155	ODD
W Main St	2	336	EVEN
Walnut St	1	99	BOTH
Watsons Pl	100	161	BOTH



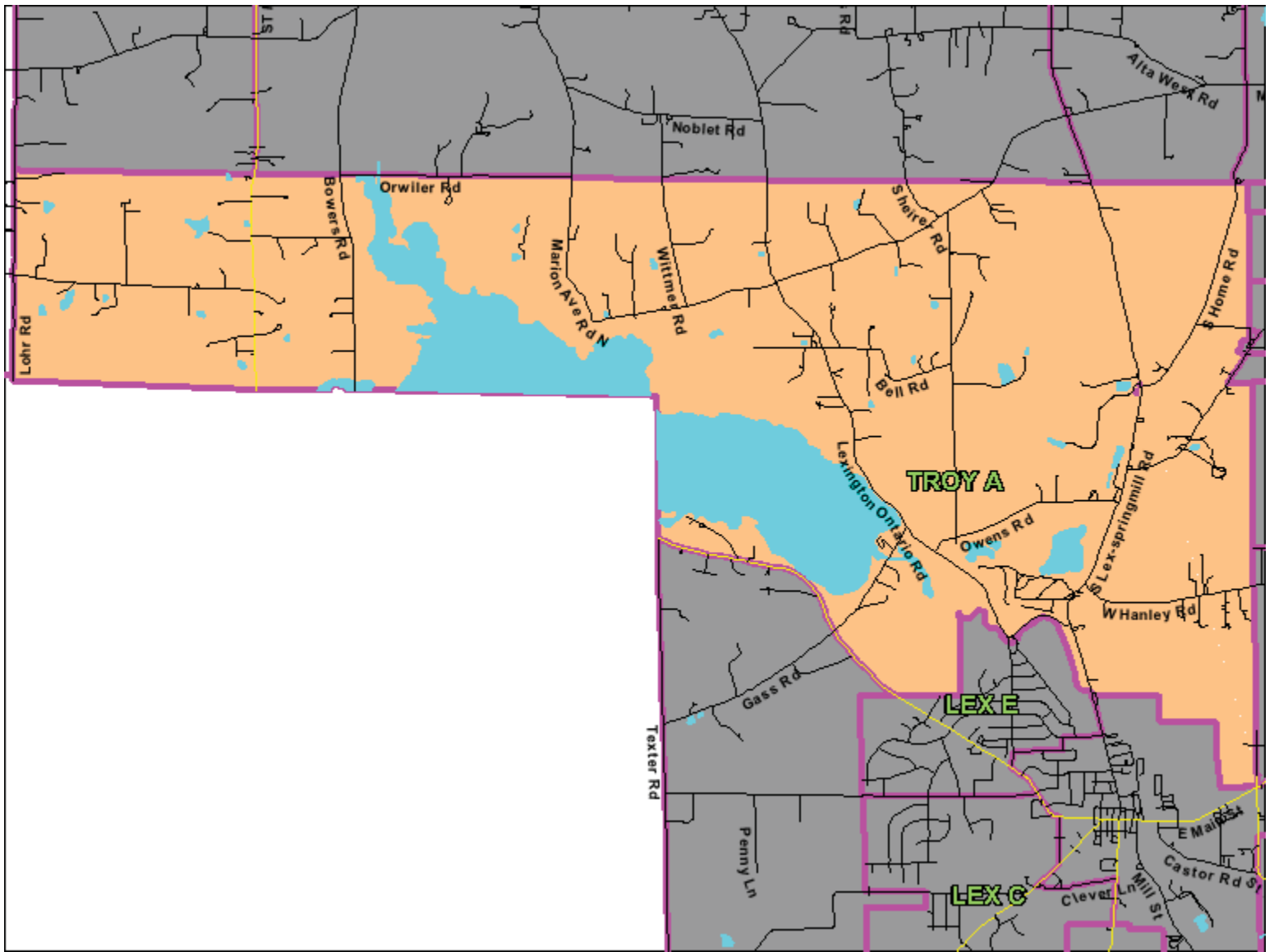
LEX C (2910)
HEARTLAND CHURCH
2505 LEXINGTON SPRINGMILL RD

Voter Precinct LEX C (2910)

STREET_NAME	LOW	HIGH	SIDE
St Rt 42 S	558	636	EVEN
Benjamin St	1	96	BOTH
Beverly Dr	163	188	BOTH
Breton Dr	1	199	BOTH
Cedarwood Dr	200	4398	EVEN
Cedarwood Dr	201	599	ODD
Charles Ct	15	41	BOTH
Charles Ct	75	99	BOTH
Clever Ln	9	201	ODD
Delaware St	158	556	EVEN
Delaware St	241	513	ODD
Elmwood Pl	1	99	BOTH
Fenway Blvd	184	198	EVEN
Fenway Blvd	201	407	ODD
Fenway Blvd	300	340	EVEN
Fox Rd	257	479	BOTH
Fox Rd	498	694	EVEN
Foxcroft Cir	1	138	BOTH
Foxcroft Rd	1	225	ODD
Foxcroft Rd	2	228	EVEN
Frederick St	160	258	EVEN
Frederick St	262	284	EVEN
Gables Blvd	1	99	BOTH
Goldenwood Ave	1	99	BOTH
Highridge Ct W	153	185	ODD
Highridge Ct W	154	192	EVEN
Highridge Rd	483	640	BOTH
Kimberwick Ct	100	199	BOTH
Kimberwick Rd	1	154	BOTH
Lipizzan Dr	1	50	BOTH
Maple St	14	128	EVEN
Morgan Dr	1	62	BOTH
Silvercrest Dr	224	313	BOTH
Steam Corners Rd	213	693	ODD
Valley Hi Dr	200	299	BOTH
W Main St	157	249	ODD
Woodside Blvd	2	128	EVEN
Woodside Blvd	13	127	ODD
Woodside Ct	118	176	EVEN
Woodside Ct	119	169	ODD

Voter Precinct 2920

STREET_NAME	LOW	HIGH	SIDE
Avon Dr	1	49	BOTH
Berkshire Rd	2	40	BOTH
Cambridge Ct	1	99	BOTH
Chapman Ct	220	267	BOTH
Chapman Ln	395	432	BOTH
Chapman Way	256	386	BOTH
Chapman Way	400	422	EVEN
Darby Ct	1	31	ODD
Darby Ct	2	34	EVEN
Darby Dr	1	285	ODD
Darby Dr	2	298	EVEN
Dartmouth Dr	1	163	ODD
Dartmouth Dr	2	166	EVEN
Devon Rd	1	101	BOTH
Essex Rd	104	240	EVEN
Hampton Rd	162	255	BOTH
Hampton Rd	264	330	EVEN
Hampton Rd	265	339	ODD
Hanover Rd	142	254	EVEN
Hanover Rd	149	255	ODD
Kent Rd	191	229	ODD
Lexington Ontario Rd	21	713	ODD
Lexington Ontario Rd	306	714	EVEN
Mayfair Rd	1	145	ODD
Mayfair Rd	2	150	EVEN
Mohican Trl	1	252	BOTH
Norfolk Dr	17	107	BOTH
Otterbein Dr	1	335	ODD
Otterbein Dr	2	324	EVEN
Oxford Rd	1	355	ODD
Oxford Rd	2	360	EVEN
Plymouth St	189	263	ODD
S Lex-springmill Rd	265	265	ODD
S Lex-springmill Rd	2544	2566	EVEN
Salem Rd	1	109	ODD
Salem Rd	2	104	EVEN
Sherwood Dr	40	400	EVEN
Sherwood Dr	121	263	ODD
Sherwood Dr	267	401	ODD
Steam Corners Rd	212	692	EVEN
Sussex Ct E	1	99	BOTH
Sussex Ct W	1	99	BOTH
W Main St	251	399	ODD
W Main St	338	398	EVEN
W Main St	418	498	EVEN
W Main St	419	499	ODD
Wellsley Dr	18	76	EVEN
Wellsley Dr	21	27	ODD
Yorkshire Rd	1	154	BOTH



TROY A (3000)
HEARTLAND CHURCH
2505 LEXINGTON SPRINGMILL RD

Voter Precinct TROY A (3000)

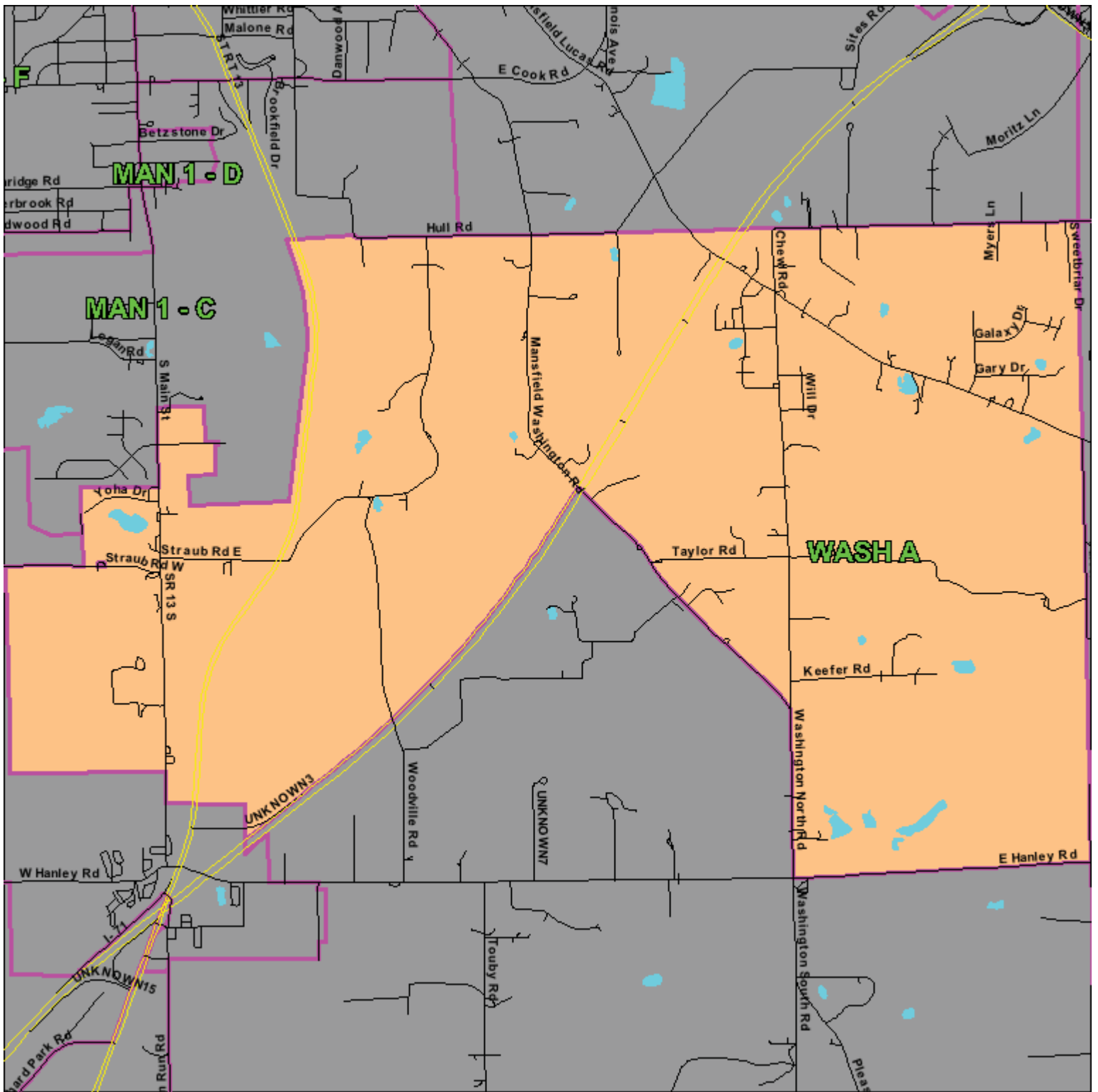
STREET_NAME	LOW	HIGH	SIDE
St Rt 97	2528	2998	EVEN
St Rt 97	3024	3118	EVEN
ST RT 314 S	1245	1689	BOTH
ST RT 314 S	1693	1771	ODD
ST RT 314 S	1694	1728	EVEN
Angus Dr	1380	1439	BOTH
Bell Rd 2379	3018	BOTH	
Bloomington Rd	4225	4762	BOTH
Bowers Rd	1245	1772	BOTH
Carter Dr	1582	1660	EVEN
Carter Dr	1583	1651	ODD
Carter Ln	1783	1820	BOTH
Charolais Dr	1394	1610	BOTH
Cockley Rd	2111	2305	ODD
Ellen Ave	2500	2599	BOTH
Gass Rd	2519	2740	BOTH
Georges St	1520	1566	BOTH
Graham Rd	1321	1689	BOTH
Graham Rd	1690	2158	BOTH
Griebing Rd	1500	1658	EVEN
Griebing Rd	1501	1653	ODD
Griebing Rd	1662	1684	EVEN
Lakecrest Dr	2600	2799	BOTH
Lexington Ontario Rd	1240	1558	EVEN
Lexington Ontario Rd	1241	1655	ODD
Lexington Ontario Rd	1560	2380	EVEN
Lexington Ontario Rd	1657	2381	ODD
Lohr Rd	1255	1517	ODD
Lohr Rd	1383	1799	ODD
Marion Ave Rd	2347	3129	ODD
Marion Ave Rd	2350	3324	EVEN
Marion Ave Rd	3131	3137	ODD
Marion Ave Rd	3139	3323	ODD
Marion Ave Rd N	1245	1634	BOTH
Nancy Ave	1600	1699	BOTH
Orwiler Rd	3437	3989	ODD
Owens Rd	1951	2462	BOTH
S Home Rd	1277	1790	BOTH
S Lex-springmill Rd	1246	1610	BOTH
S Lex-springmill Rd	1611	1734	BOTH
S Lex-springmill Rd	1735	1740	BOTH
S Lex-springmill Rd	1741	1825	BOTH
S Lex-springmill Rd	1832	2334	BOTH
S Lex-springmill Rd	2339	2565	ODD
S Lex-springmill Rd	2340	2542	EVEN
Sheirer Rd	1201	1343	ODD
Sheirer Rd	1236	1344	EVEN
Sungate Dr	1300	1399	BOTH
W Cook Rd	1890	2300	EVEN
W Cook Rd	1901	2299	ODD
W Hanley Rd	1586	2047	BOTH
Wittmer Rd	1227	1553	BOTH
Wolf School Rd	3997	4224	BOTH

Voter Precinct TROY B (3010)

STREET_NAME	LOW	HIGH	SIDE	
St Rt 42 S	2989	3059	ODD	
St Rt 42 S	3335	4375	ODD	
St Rt 42 S	3336	4412	EVEN	
St Rt 42 S	4381	4413	ODD	
St Rt 97	2529	3119	ODD	
ST RT 546	3245	4420	BOTH	
Addeline Dr	3300	3398	EVEN	
Addeline Dr	3301	4257	ODD	
Algire Rd	4152	4412	BOTH	
Barr Rd	3000	3099	BOTH	
Clear View Dr	2908	2911	BOTH	
Clearfork Dr	2150	2199	BOTH	
Clearview Dr	2776	2907	BOTH	
Clearview Dr	2912	2925	BOTH	
Delaware St	2951	2987	ODD	
Denman Rd	3515	3695	ODD	
Eckert Rd	2232	3098	EVEN	
Eckert Rd	3328	3360	EVEN	
Elm Leaf Cir	3500	3600	BOTH	
Fox Rd	696	698	EVEN	
Fox Rd	2427	3091	ODD	
Fox Rd	2626	3096	EVEN	
Fox Rd	3095	3299	ODD	
Fox Rd	3300	3330	EVEN	
Fox Rd	3501	3511	ODD	
Gass Rd	2741	3199	BOTH	
Grubb Rd	3400	3699	BOTH	
Kings Corners East Rd		1500	2829	BOTH
Kings Corners East Rd		2832	3099	BOTH
Kings Corners West Rd		3070	3113	BOTH
Kings Corners West Rd		3116	3386	EVEN
Kings Corners West Rd		3117	3383	ODD
Kings Corners West Rd		3387	3699	ODD
Kings Corners West Rd		3390	3698	EVEN

Voter Precinct TROOY B (3010)

STREET_NAME	LOW	HIGH	SIDE
Kochheiser Rd	1577	1723	ODD
Kochheiser Rd	1584	1724	EVEN
Lakeview Dr	3034	3085	BOTH
Lexington Steam Corners Rd	688	699	BOTH
Lindsey Rd	3355	3571	ODD
Lindsey Rd	3356	3574	EVEN
Lindsey Rd	3575	4143	ODD
Lindsey Rd	3578	4144	EVEN
Maple Leaf Dr	3490	3519	BOTH
Maxwell Rd	3352	3666	EVEN
Maxwell Rd	3501	3661	ODD
Maxwell Rd	3672	4098	EVEN
Maxwell Rd	3673	4099	ODD
Mill Run Rd	3359	4452	BOTH
Needham Rd	3357	3855	ODD
Needham Rd	3358	3862	EVEN
Penny Ln	2800	2999	BOTH
Rolling Meadows Rd	2901	3083	BOTH
Schmidt Rd	4151	4296	BOTH
Schmidt Rd	4301	4412	BOTH
Shauck Rd	3300	3899	BOTH
St James Rd	3103	3730	BOTH
Steam Corners Rd	2640	3160	BOTH
Stonewood Dr	2100	2400	BOTH
Texter Rd	2129	2193	ODD
Texter Rd	2315	2429	ODD
Texter Rd	2731	2961	ODD
Texter Rd	3201	3267	ODD
Whitetail Dr	2980	3559	BOTH
Willow Hill Rd	3395	3561	BOTH
Willow Ln	2100	2300	BOTH
Willow Ter	3440	3482	BOTH

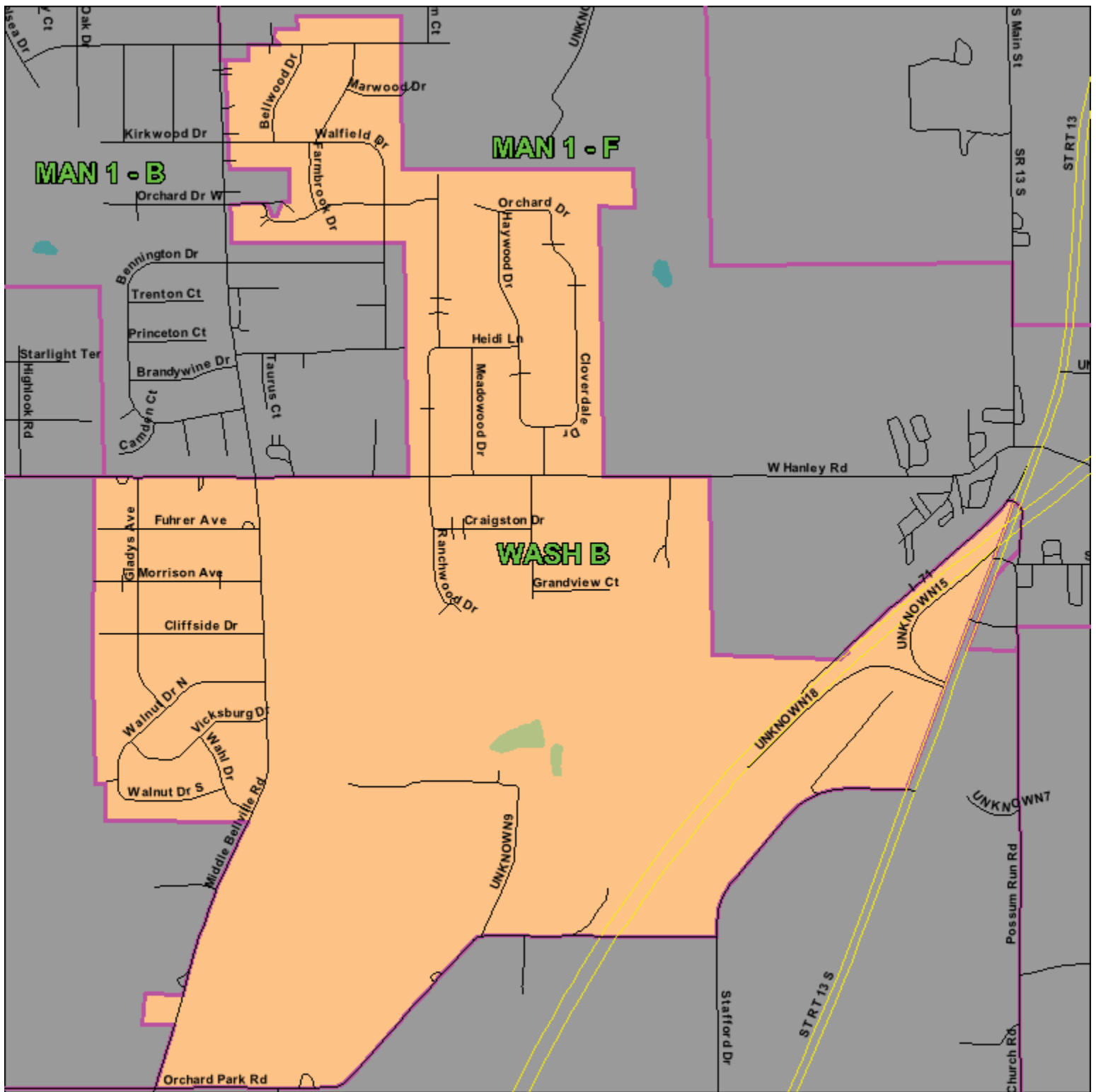


WASH A (3100)

LITTLE WASHINGTON CONGREGATIONAL CHURCH
2323 WASHINGTON SOUTH RD

Voter Precinct WASH A (3100)

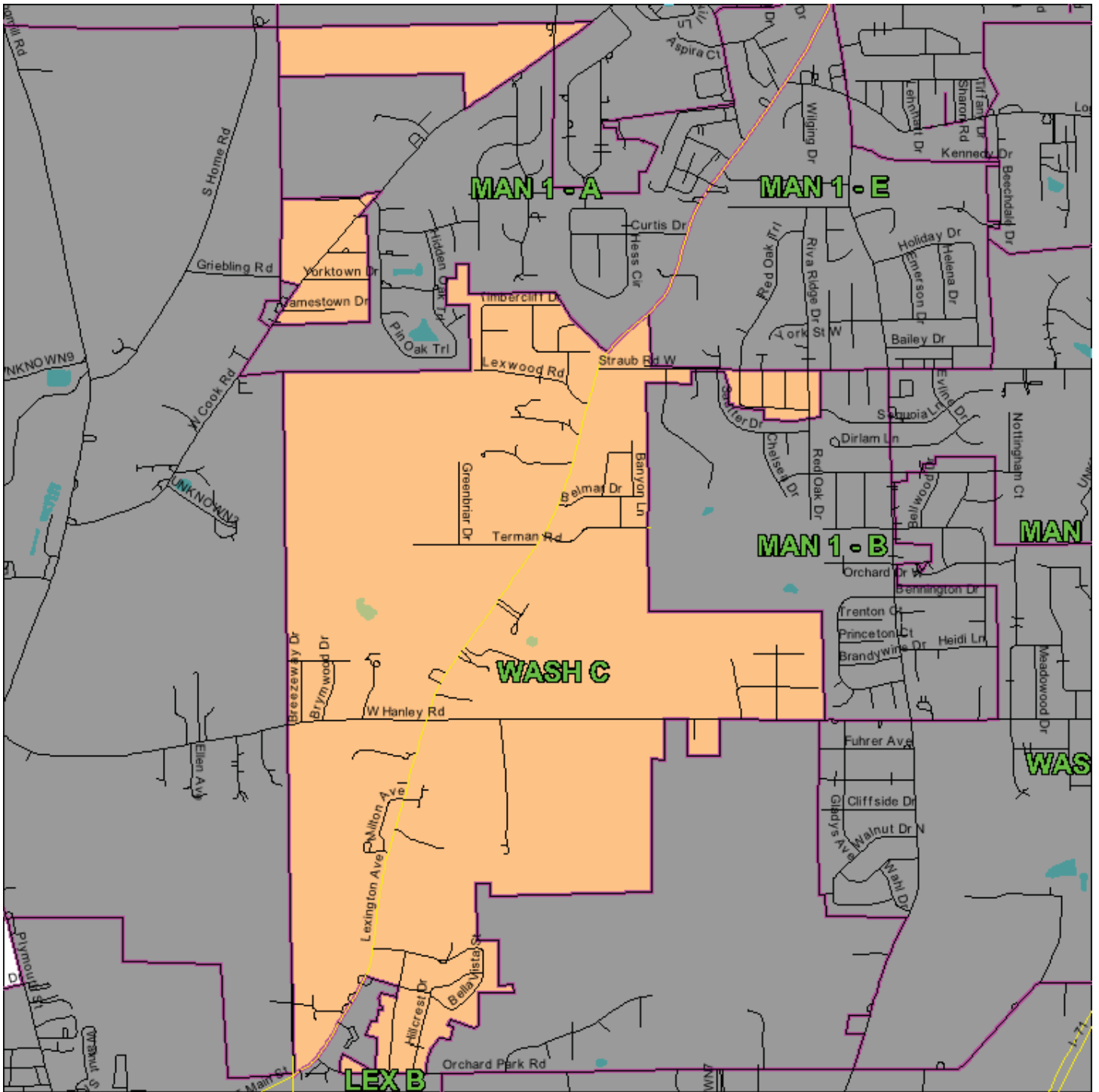
STREET_NAME	LOW	HIGH	SIDE	
ST RT 13	1200	1898	EVEN	
ST RT 13	1201	2167	ODD	
ST RT 13	2000	2168	EVEN	
Chew Rd	954	1580	EVEN	
Chew Rd	955	1059	ODD	
Denzler Cir	1720	1771	BOTH	
Dina Ln	1155	1281	ODD	
Dina Ln	1156	1210	EVEN	
E Hanley Rd	1067	1579	ODD	
Freeway Cir	953	1061	BOTH	
Galaxy Ct	1400	1599	BOTH	
Galaxy Dr	1388	1602	BOTH	
Galaxy Dr	1600	1600	EVEN	
Gary Dr	2182	2263	BOTH	
Hull Rd	474	522	EVEN	
Hull Rd	526	810	EVEN	
Keefer Rd	1056	1401	BOTH	
Lucas Dr	1054	1200	BOTH	
Mansfield Lucas Rd	1589	2389	BOTH	
Mansfield Washington Rd		1194	1842	EVEN
Mansfield Washington Rd		1195	2173	ODD
Mansfield Washington Rd		2177	2499	ODD
Maxwalton Dr	1200	1399	BOTH	
Myers Ln	1155	1461	ODD	
Myers Ln	1156	1498	EVEN	
Pulver Rd	1596	1886	EVEN	
Pulver Rd	2100	2298	EVEN	
Rest Haven Dr	1378	1501	BOTH	
S Main St	1501	2173	ODD	
S Main St	1634	2112	EVEN	
Sandy Ln	1300	1475	BOTH	
Sauder Dr	1055	1110	BOTH	
Scenic Dr	1	96	BOTH	
Skyline Dr	998	1021	BOTH	
Straub Rd E	8	188	EVEN	
Straub Rd E	9	389	ODD	
Straub Rd E	190	390	EVEN	
Straub Rd W	23	281	ODD	
Straub Rd W	24	104	EVEN	
Straub Rd W	118	136	EVEN	
Sweetbriar Dr	1155	1399	BOTH	
Taylor Rd	800	1056	BOTH	
Washington North Rd		1207	2669	ODD
Washington North Rd		1208	1942	EVEN
Will Ave	1471	1476	BOTH	
Will Dr	1347	1470	BOTH	
Willow Park Dr	1482	1553	BOTH	
Woodville Rd	1272	1386	EVEN	
Woodville Rd	1388	2056	EVEN	
Woodville Rd	1401	2057	ODD	
Yoha Dr	1	125	BOTH	



WASH B (3110)
BEREAN BAPTIST CHURCH
2145 MIDDLE BELLVILLE ROAD

Voter Precinct WASH B (3110)

STREET_NAME	LOW	HIGH	SIDE
ST RT 13	2330	2398	EVEN
Bellwood Dr	1933	2099	ODD
Bellwood Dr	1956	2098	EVEN
Cliffside Dr	541	699	BOTH
Cloverdale Dr	2077	2280	BOTH
Craigston Dr	417	502	BOTH
Farmbrook Dr	1930	2015	BOTH
Farmbrook Dr	2026	2057	BOTH
Fuhrer Ave	541	691	BOTH
Gladys Ave	2618	2813	BOTH
Grandview Ct	338	418	BOTH
Grandview Ter	2265	2291	BOTH
Grandview Ter	2295	2414	BOTH
Haywood Dr	2000	2299	BOTH
Heidi Ln	446	496	BOTH
Marwood Dr	401	465	BOTH
Meadowood Dr	2100	2314	EVEN
Meadowood Dr	2115	2313	ODD
Middle Bellville Rd	2200	2624	EVEN
Middle Bellville Rd	2301	2917	ODD
Middle Bellville Rd	2778	2816	EVEN
Morrison Ave	541	699	BOTH
Orchard Dr	462	526	EVEN
Orchard Dr	465	501	ODD
Orchard Dr E	532	646	EVEN
Orchard Dr E	533	693	ODD
Orchard Park Rd	2	702	EVEN
Ranchwood Dr	1933	2418	BOTH
Random Dr	2041	2099	BOTH
Sherwood. Dr	420	514	EVEN
Sherwood. Dr	421	529	ODD
Straub Rd W	106	116	EVEN
Vicksburg Dr	657	799	BOTH
W Hanley Rd	281	533	ODD
W Hanley Rd	362	524	EVEN
W Hanley Rd	533	665	ODD
Wahl Dr	2521	2619	ODD
Wahl Dr	2544	2618	EVEN
Walfield Dr	400	560	EVEN
Walfield Dr	401	675	ODD
Walnut Dr N	500	781	BOTH
Walnut Dr S	680	784	EVEN
Walnut Dr S	691	785	ODD



WASH C (3120)
RESURRECTION PARISH
2600 LEXINGTON AVE

Voter Precinct WASH C (3120)

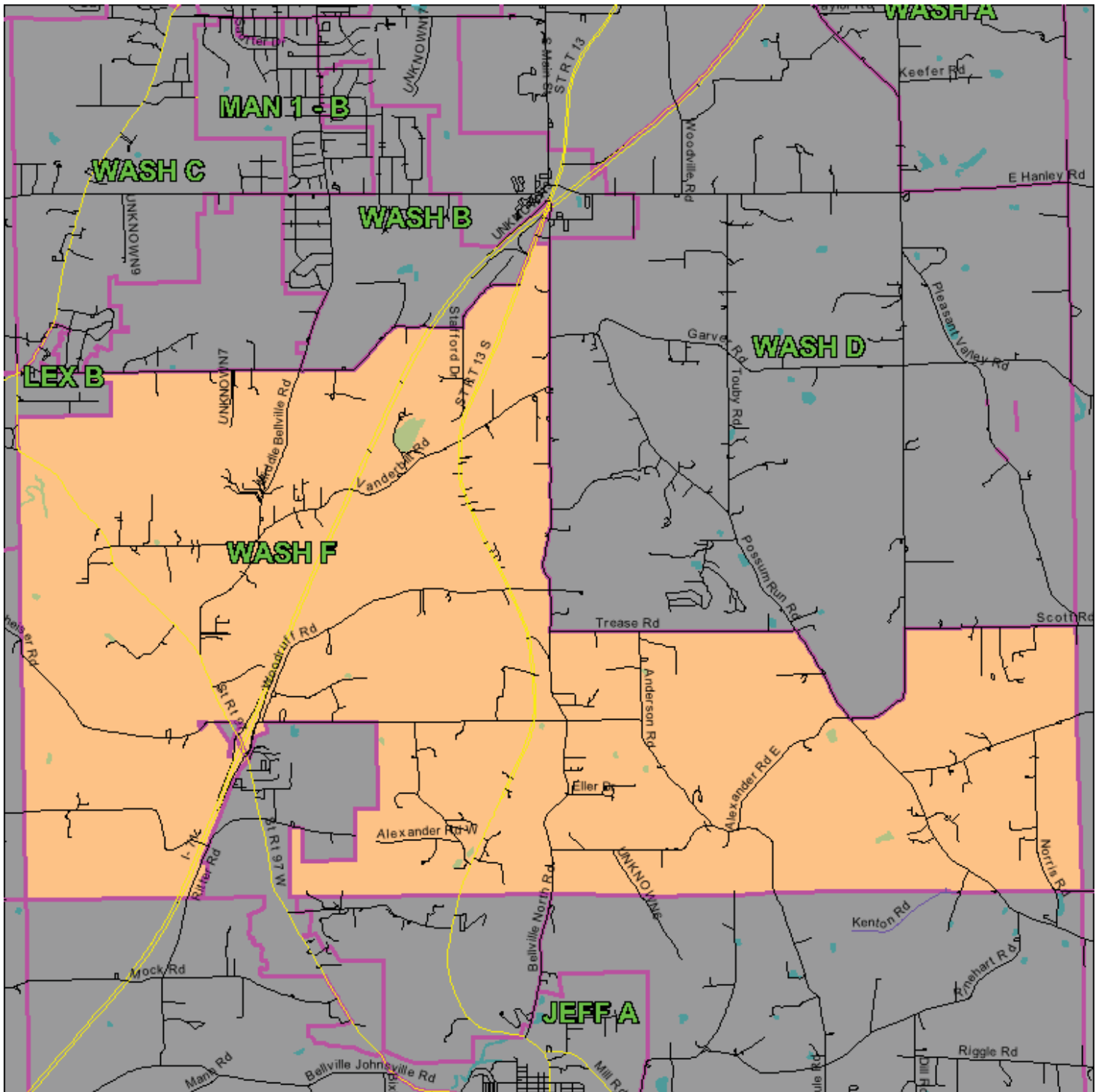
STREET_NAME	LOW	HIGH	SIDE
Audubon Rd	2243	2326	BOTH
Banyon Ln	1869	1983	ODD
Banyon Ln	1900	1984	EVEN
Barberry Dr	1789	1873	ODD
Barberry Dr	1790	1884	EVEN
Bella Vista St	1300	2699	BOTH
Bellaire Dr	1060	1224	BOTH
Belmar Dr	1065	1199	ODD
Belmar Dr	1074	1198	EVEN
Birchwood Ln	1984	2032	BOTH
Blue Cedar Dr	1789	1899	BOTH
Braden Ln	1089	1984	BOTH
Breezeway Dr	2200	2299	BOTH
Brymwood Dr	2212	2285	BOTH
Devonshire Ln	1003	1067	BOTH
Devonshire Ln	1683	1794	BOTH
Eisenhower Ave	1308	1481	BOTH
Greenbriar Dr	1900	2199	BOTH
Griebing Rd	1655	1659	ODD
High Lock Rd	2176	2193	BOTH
Highlook Rd	2194	2301	BOTH
Hillcrest Dr	1316	1398	EVEN
Hillcrest Dr	1319	1399	ODD
Hillcrest Dr	2700	2884	EVEN
Hillcrest Dr	2701	2885	ODD
Jamestown Dr	1753	1840	BOTH
Joselyn Ave	685	807	ODD
Joselyn Ave	696	922	EVEN
Josephine Ave	1353	1499	ODD
Josephine Ave	1380	1502	EVEN
Lakeside Dr	2600	2698	EVEN
Lakeside Dr	2601	2899	ODD
Lakeside Dr	2710	2898	EVEN
Lexington Ave	1689	2473	ODD
Lexington Ave	1818	2474	EVEN
Lexington Ave	2475	2675	ODD
Lexington Ave	2476	2828	EVEN
Lexington Ave	2832	2832	EVEN
Lexpark Dr	1258	1308	BOTH
Lexview Cir	1100	1806	EVEN
Lexview Cir	1101	1199	ODD
Lexview Cir	1701	1805	ODD
Lexwood Rd	1051	1331	ODD
Lexwood Rd	1058	1330	EVEN

Voter Precinct WASH C (3120)

STREET_NAME	LOW	HIGH	SIDE
Milton Ave	1419	1446	BOTH
Orchard Park Rd	1372	1538	EVEN
Red Oak Dr	1829	1901	ODD
Red Oak Dr	1830	1898	EVEN
Sequoia Ln	684	916	EVEN
Sequoia Ln	691	915	ODD
Starlight Ter	761	1105	ODD
Starlight Ter	762	792	EVEN
Straub Rd W	677	885	ODD
Straub Rd W	882	954	EVEN
Straub Rd W	943	955	ODD
Straub Rd W	972	1144	EVEN
Straub Rd W	985	999	ODD
Straub Rd W	1027	1143	ODD
Sunrise Dr	1700	1799	BOTH
Terman Rd	1217	1457	ODD
Terman Rd	1232	1458	EVEN
Timbercliff Dr	1055	1301	ODD
Timbercliff Dr	1060	1300	EVEN
W Cook Rd	1132	1316	EVEN
W Cook Rd	1526	1818	EVEN
W Cook Rd	1591	1885	ODD
W Hanley Rd	662	1584	EVEN
W Hanley Rd	935	1007	ODD
W Hanley Rd	1033	1585	ODD
White Pine Dr	1790	1899	BOTH
Whitnauer Dr	1	1599	ODD
Whitnauer Dr	1400	1410	EVEN
Whitnauer Dr	1422	1598	EVEN
Whitnauer Dr	2217	2223	ODD
Willowick Rd	1673	1810	BOTH
Yorktown Dr	1700	1899	BOTH

Voter Precinct WASH D (3130)

STREET_NAME	LOW	HIGH	SIDE
Anderson Rd	2953	3348	BOTH
E Hanley Rd	185	1065	ODD
E Hanley Rd	252	1056	EVEN
E Hanley Rd	1068	1580	EVEN
Garver Rd	113	1262	BOTH
Georgia Ln	800	2299	BOTH
German Church Rd	2401	3625	ODD
Hastings Newville Rd		2828	2987 BOTH
Hastings Newville Rd		3010	3674 EVEN
Hastings Newville Rd		3011	3695 ODD
Mansfield Washington Rd		1844	2172 EVEN
Mansfield Washington Rd		2176	2498 EVEN
Pleasant Valley Rd	1032	1537	BOTH
Possum Run Rd	2443	2459	ODD
Possum Run Rd	2557	3889	ODD
Possum Run Rd	2580	3626	EVEN
Possum Run Rd	3891	3893	ODD
Pulver Rd	2300	2898	EVEN
Scott Rd	1057	1583	ODD
Touby Rd	2297	3265	BOTH
Trease Rd	13	287	ODD
Trease Rd	289	725	ODD
Washington North Rd		1944	2670 EVEN
Washington South Rd		2307	2587 BOTH
Washington South Rd		2622	3772 EVEN
Washington South Rd		2623	3653 ODD
Washington South Rd		3928	3944 EVEN
Woodville Rd	2064	2299	BOTH



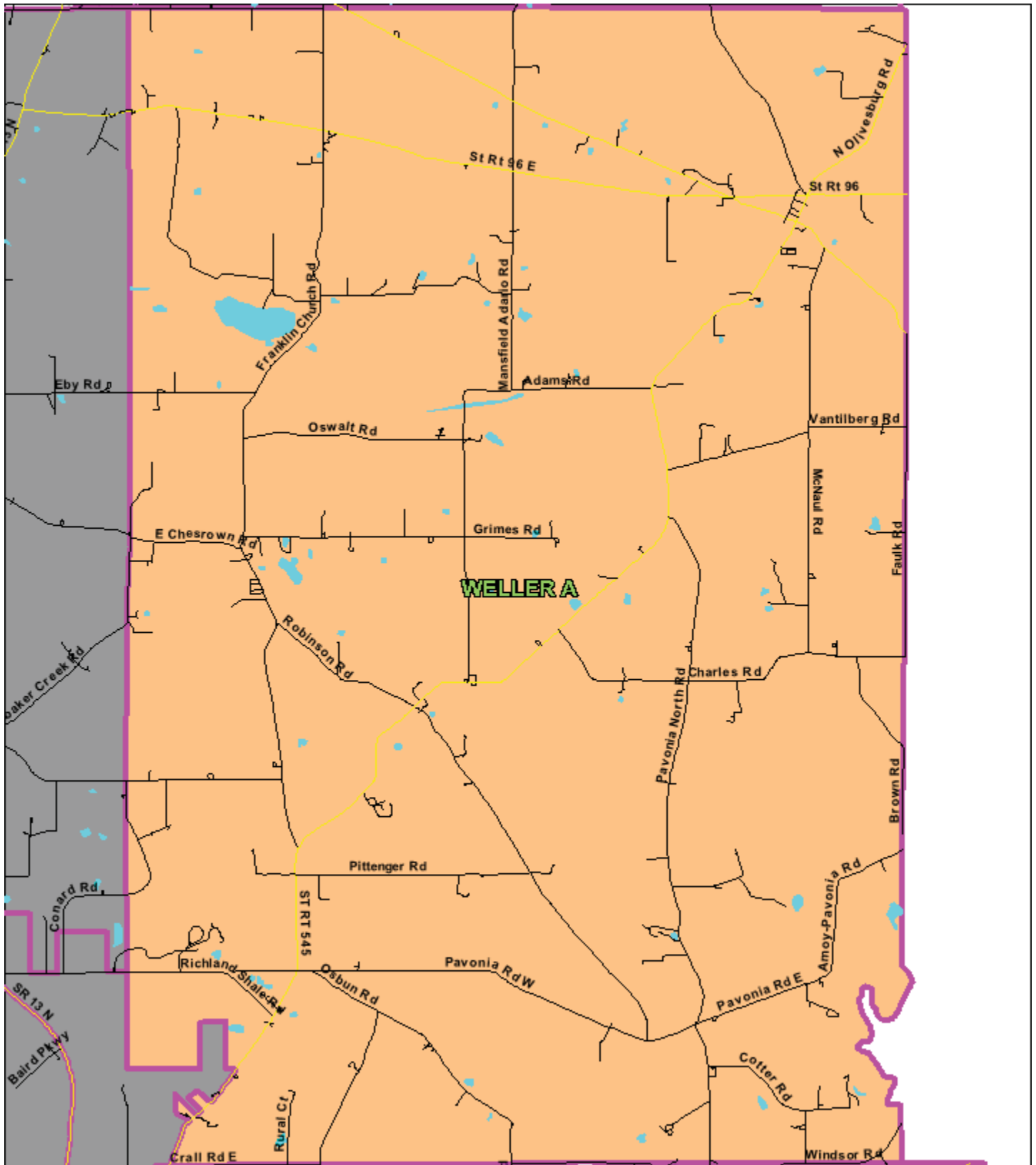
WASH F (3150)
BEREAN BAPTIST CHURCH
2145 MIDDLE BELLVILLE RD

Voter Precinct WASH F (3150)

Voter Precinct WASH F (3150)

STREET_NAME	LOW	HIGH	SIDE
ST RT 13	2331	2399	ODD
ST RT 13 S	3002	3499	BOTH
ST RT 13 S	3600	3799	BOTH
ST RT 13 S	4000	4461	BOTH
St Rt 97	950	954	EVEN
St Rt 97	1059	1551	ODD
St Rt 97	1064	1550	EVEN
Alexander Rd E	1	899	BOTH
Alexander Rd W	296	598	BOTH
Alexander Rd W	780	816	EVEN
Alexander Rd W	1065	1091	ODD
Anderson Rd	3624	3736	BOTH
Anderson Rd	3739	4215	BOTH
Andrews Rd	3888	4324	BOTH
Bellville North Rd	3627	3722	BOTH
Bellville North Rd	3721	4175	ODD
Bellville North Rd	3724	4402	EVEN
Bellville North Rd	4277	4403	ODD
Deerfield Rd	2	112	BOTH
E Kochheiser Rd	10	324	BOTH
Eller Dr	40	320	BOTH
Gatton Dr	61	111	BOTH
German Church Rd	2400	3698	EVEN
German Church Rd	3627	3699	ODD
Hathaway Rd	1049	1575	ODD
Hathaway Rd	1050	1578	EVEN
Kenton Rd	1185	1235	ODD
Kenton Rd	1188	1222	EVEN
King Rd	41	149	BOTH
Kings Corners East Rd		1000	1499 BOTH

STREET_NAME	LOW	HIGH	SIDE
Kochheiser Rd	983	1013	ODD
Kochheiser Rd	1017	1267	ODD
Kochheiser Rd	1052	1272	EVEN
Kochheiser Rd	1271	1575	ODD
Kochheiser Rd	1276	1582	EVEN
Kochheiser Rd W	886	899	BOTH
Middle Bellville Rd	2919	3681	ODD
Middle Bellville Rd	2920	3684	EVEN
Norris Rd	3933	4413	BOTH
Oakleaf Dr E	40	151	BOTH
Oakleaf Dr W	100	399	BOTH
Orchard Park Rd	1	701	ODD
Orchard Park Rd	755	1395	ODD
Palm Dr	1300	1304	EVEN
Possum Run Rd	2380	2389	BOTH
Possum Run Rd	2452	2578	EVEN
Possum Run Rd	3628	3764	EVEN
Possum Run Rd	3766	4422	EVEN
Possum Run Rd	3895	4419	ODD
Possum Run Rd	4423	4423	ODD
Ritter Rd	4262	4424	EVEN
Ritter Rd	4305	4419	ODD
Rule Rd	4111	4482	BOTH
Scott Rd	1056	1584	EVEN
Stafford Dr	2700	3000	BOTH
Trease Rd	12	286	EVEN
Trease Rd	288	724	EVEN
Vanderbilt Rd	1	1326	BOTH
W Kochheiser Rd	3	9	BOTH
W Kochheiser Rd	7	505	ODD
W Kochheiser Rd	8	848	EVEN
Washington South Rd	3655	3773	ODD
Washington South Rd	3929	3945	ODD
Woodruff Rd	1	876	BOTH



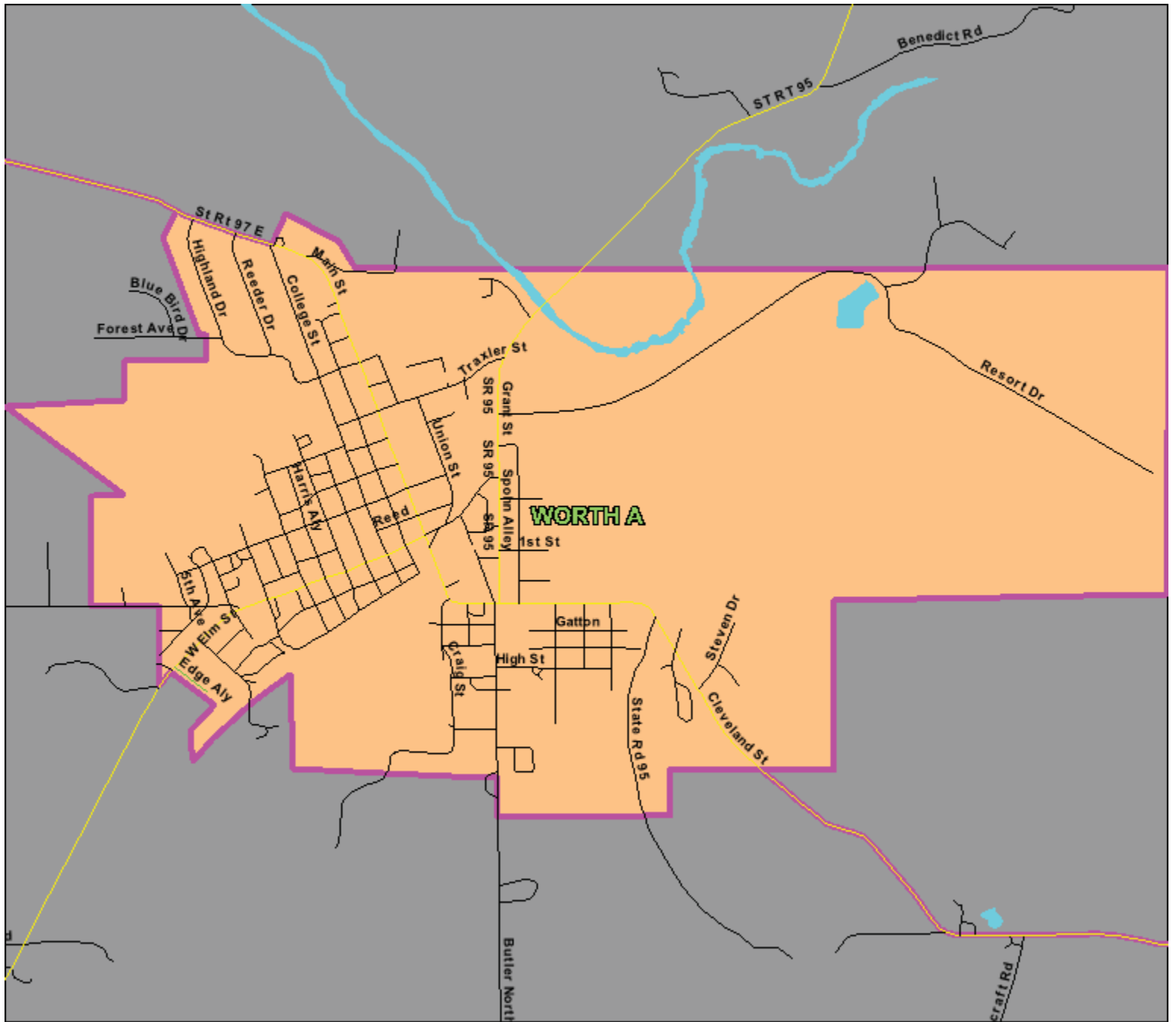
WELLER A (3200)
WELLER TOWNSHIP HALL
3517 ST RT 545

Voter Precinct WELLER A (3200)

STREET_NAME	LOW	HIGH	SIDE
St Rt 96	1590	2640	EVEN
St Rt 96	1595	2641	ODD
St Rt 96 E	533	1593	ODD
St Rt 96 E	534	1588	EVEN
ST RT 545	2655	4255	ODD
ST RT 545	2656	4250	EVEN
ST RT 545	4476	4956	EVEN
ST RT 545	4479	4955	ODD
ST RT 545	5245	5267	ODD
ST RT 545	5246	5266	EVEN
St Rt 603	1113	1585	BOTH
St Rt 603	1586	2657	BOTH
Twp Hwy 1128	2360	2640	EVEN
Twp Hwy 1128	2631	2641	ODD
Adams Rd	1615	1957	BOTH
Amoy Pavonia848	910	BOTH	
Amoy-Pavonia Rd	2134	2143	BOTH
Amoy-Pavonia Rd	2351	2641	ODD
Amoy-Pavonia Rd	2352	3440	EVEN
Brown Rd	3075	3599	ODD
Brown Rd	3300	3598	EVEN
Brubaker Cree k Rd	3710	3962	EVEN
Charles Rd	1695	2624	BOTH
Conard Rd	2950	3412	EVEN
Conard Rd	3061	3319	ODD
Cotter Rd	2101	2499	ODD
Cotter Rd	2112	2500	EVEN
Crall Rd E	649	807	ODD
Crall Rd E	808	824	EVEN
Crall Rd E	827	999	ODD
E Chesrown Rd	530	831	BOTH
Eby Rd	534	883	BOTH
Faulk Rd	3801	4499	ODD
Five Points East Rd	530	957	BOTH
Franklin Church Rd	3200	4301	BOTH
Franklin Church Rd	4302	5113	BOTH
Franklin Church Rd	5114	5379	BOTH
Grimes Rd	839	1702	BOTH

Voter Precinct WELLER A (3200)

STREET_NAME	LOW	HIGH	SIDE
Mansfield Adario Rd	3527	4355	BOTH
Mansfield Adario Rd	4356	4901	BOTH
Mansfield Adario Rd	4902	5376	EVEN
Mansfield Adario Rd	4903	5373	ODD
McMillen Rd	1055	1301	ODD
McMillen Rd	1056	1178	EVEN
McMillen Rd	1333	1439	ODD
McMillen Rd	1445	1583	ODD
McMillen Rd	1450	1584	EVEN
McNaul Rd	3600	4699	BOTH
N Stewart Rd	2149	2661	BOTH
Oak St	2400	2499	BOTH
Olivesburg Fitchville Rd	1	99	ODD
Olivesburg Fitchville Rd	2	5302	EVEN
Olivesburg Fitchville Rd	537	5299	ODD
Olivesburg Rd	2196	2654	EVEN
Olivesburg Rd	2333	2359	ODD
Olivesburg Rd	2371	2379	ODD
Olivesburg Rd	2473	2653	ODD
Osburn Rd	1013	1099	ODD
Osburn Rd	1014	1660	EVEN
Osburn Rd	1201	2043	ODD
Oswalt Rd	839	1456	BOTH
Pavonia North Rd	2577	3984	BOTH
Pavonia Rd	2202	2596	EVEN
Pavonia Rd	2203	2599	ODD
Pavonia Rd E	2100	2133	BOTH
Pavonia Rd E	2144	2350	BOTH
Pavonia Rd W	985	2099	BOTH
Pittenger Rd	1002	1654	BOTH
Reynolds Rd	524	706	EVEN
Reynolds Rd	708	1066	EVEN
Richland Shale Cemetery Rd	794	963	BOTH
Richland Shale Rd	482	847	BOTH
Robinson Rd	2529	3699	BOTH
Sherman Dr	4000	4999	BOTH
Union St	2297	2335	BOTH
Vantilberg Rd	2068	2627	BOTH
Vermillion St	4763	4827	ODD
Vermillion St	4764	4834	EVEN



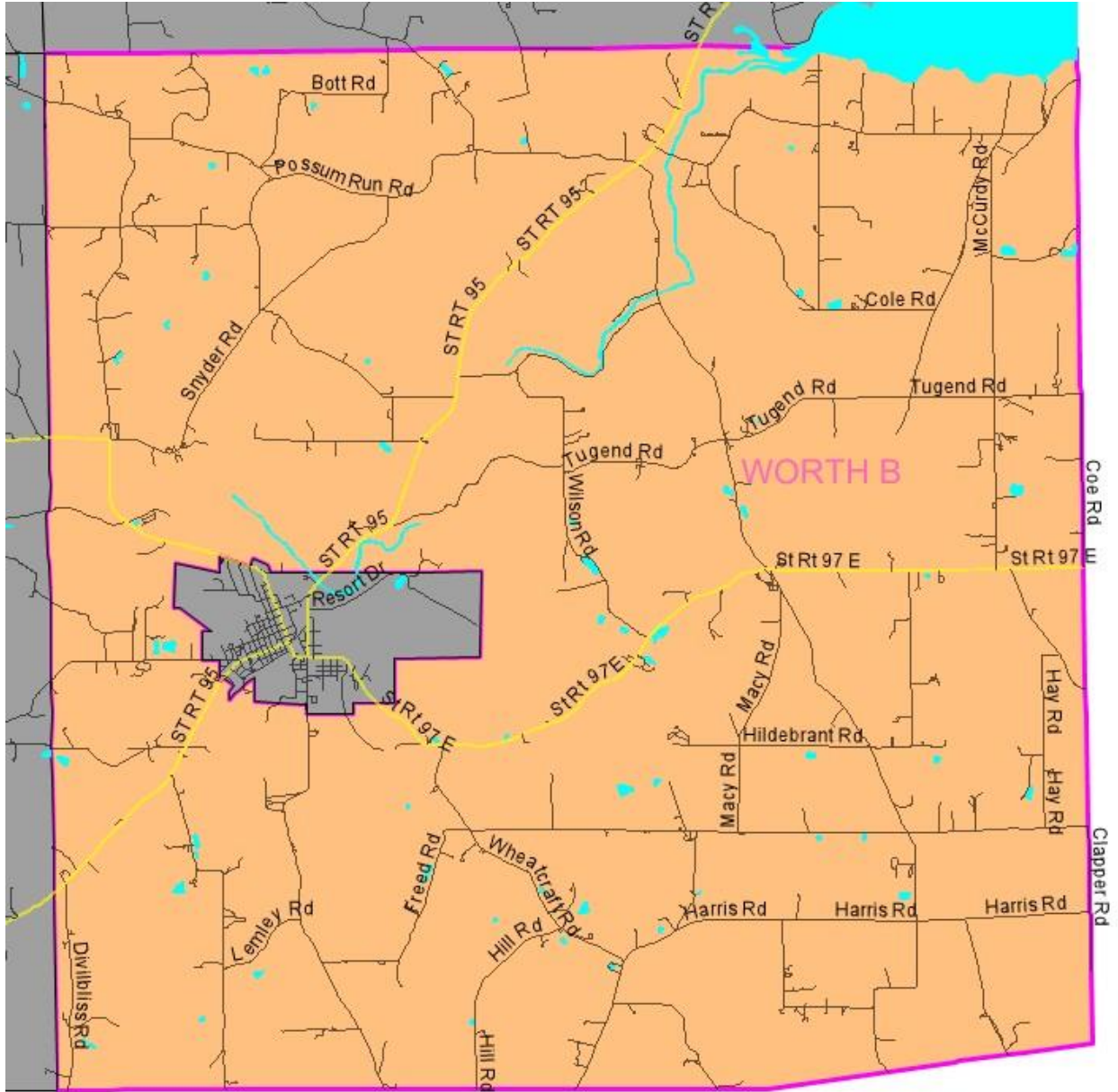
WORTH A (3300)
RIVER OF LIFE COMMUNITY CHURCH
111 WEST ELM STREET

Voter Precinct WORTH A (3300)

STREET_NAME	LOW	HIGH	SIDE
1st St	1	99	BOTH
2nd St	46	74	EVEN
3rd Ave	1	199	BOTH
4th Ave	1	26	BOTH
5th Ave	11	33	BOTH
St Rt 97 E	349	365	ODD
Butler North Liberty Rd	6398	6410	EVEN
Cassell Rd	211	271	ODD
Charles Dr	198	223	BOTH
Cleveland St	1	20	BOTH
Cleveland St	38	156	EVEN
Cleveland St	39	249	ODD
Cleveland St	160	198	EVEN
Cochran Aly	51	79	ODD
Cochran Aly	54	78	EVEN
College St	1	261	ODD
College St	14	216	EVEN
Craig St	1	56	BOTH
Craig St	70	105	BOTH
Drummond St	1	89	BOTH
E Elm St	1	65	BOTH
E Henry St	5	99	ODD
E Henry St	12	98	EVEN
E Morgan St	1	30	BOTH
Elm St 278	299		BOTH
Forest Ave	239	239	ODD
Grant St	3	267	ODD
Grant St	4	114	EVEN
Grubb Ave	1	23	BOTH
High St	8	128	BOTH
Highland Dr	100	299	BOTH
Hollar Alley	51	141	ODD
Hollar Alley	54	140	EVEN

Voter Precinct WORTH A (3300)

STREET_NAME	LOW	HIGH	SIDE
Liberty St	1	111	ODD
Liberty St	18	130	EVEN
Liberty St	135	155	ODD
Main St	6	140	BOTH
Main St	177	297	BOTH
Narrow St	17	137	ODD
Narrow St	20	716	EVEN
Pershing St	1	99	BOTH
Reeder Dr	185	269	ODD
Reeder Dr	186	262	EVEN
Resort Dr	300	338	BOTH
S Wilson Ave	1	24	BOTH
Scott Ave	2	22	EVEN
Scott Ave	19	27	ODD
Short	1	49	BOTH
Simmons St	14	73	BOTH
Spohn Alley	2	131	BOTH
Steven Dr	9	64	BOTH
Stewart Ave	1	199	BOTH
Traxler St	11	27	ODD
Traxler St	14	28	EVEN
Union St	3	164	BOTH
W Elm St	1	277	BOTH
W Elm St	6280	6286	EVEN
W Henry St	100	298	EVEN
W Henry St	101	113	ODD
W Henry St	119	299	ODD
W Morgan St	26	199	BOTH
West St	122	220	EVEN
West St	123	209	ODD
Wilson Ave	1	81	BOTH
Wilson Ave	86	128	BOTH



**WORTH B (3310)
RIVER OF LIFE COMMUNITY
CHURCH 111 WEST ELM STREET**

Voter Precinct WORTH B (3310)

STREET_NAME	LOW	HIGH	SIDE
ST RT 95	4466	7129	BOTH
ST RT 97 E	1572	2318	BOTH
ST RT 97 E	2515	2515	ODD
ST RT 97 E	2534	2534	EVEN
ST RT 97 E	2930	2930	EVEN
ST RT 97 E	2933	2933	ODD
ST RT 97 E	3001	3002	BOTH
ST RT 97 E	3057	3069	BOTH
ST RT 97 E	3112	3113	BOTH
ST RT 97 E	3169	4564	BOTH
Armstrong Rd	6696	7723	BOTH
Barron Rd	4371	5189	BOTH
Benedict Rd	2600	3150	BOTH
Bott Rd	4409	5125	BOTH
Brokaw Rd	2859	4752	BOTH
Bunker Hill North Rd	4761	5999	BOTH
Bunker Hill South Rd	6000	7612	BOTH
Butler Newville Rd	2745	3477	BOTH
Butler North Liberty Rd	6472	7580	BOTH
Cassell Rd	1648	2100	BOTH
Clapper	3367	7232	BOTH
Coe Rd	3100	6000	EVEN
Cole Rd	3599	4314	BOTH
Craig St	106	141	BOTH
Cutnaw Rd	1500	1844	BOTH
Divilbliss Rd	6923	7429	BOTH
Doup Rd	7183	7498	BOTH
Dunn Rd	7051	7316	BOTH
Forbes Rd	4700	6022	BOTH
Freed Rd	6743	7301	BOTH
Garrett Rd	5500	5599	BOTH
Gatton Rocks Rd	1579	1834	BOTH
Goon Rd	4309	4582	BOTH
Hagerman Rd	4780	5720	BOTH
Harris Rd	3495	5138	BOTH
Hastings East Rd	3160	3332	EVEN
Hay Rd	6265	6784	BOTH
Hazlet Rd	6942	7168	BOTH
Hildebrant Rd	3822	6515	BOTH
Hill Rd	7127	7799	BOTH
Lemley Rd	2115	2330	BOTH
Liberty St	132	134	EVEN

Voter Precinct WORTH B (3310)

STREET_NAME	LOW	HIGH	SIDE
Macy Rd	6069		HIGH SIDE
McCuen Rd	3780	6799	BOTH
McCurdy Rd	4649	4099	BOTH
Oak Dr	4641	6299	BOTH
Pleasant Hill Rd	3467	4720	BOTH
Possum Run Rd	4668	4775	BOTH
Ramsey Rd	2231	6461	BOTH
Remy Rd	2478	2638	BOTH
Resort Dr	341	2497	BOTH
Riggle Rd	1633	349	ODD
Simmons St	74	2120	BOTH
Snyder Rd	1755	83	BOTH
Statler Rd	3269	3040	BOTH
Swigart Rd	4343	3699	BOTH
Teeter Rd	4741	4679	BOTH
Tugend Rd	3152	5604	BOTH
Wagner Rd	1565	4751	BOTH
West St	211	1904	BOTH
Wheatcraft Rd	6523	211	BOTH
Wilson Rd	5336	7581	BOTH